

SEEDING
END SQ.
WIDTH YDS.

40 30 20 10

Survey

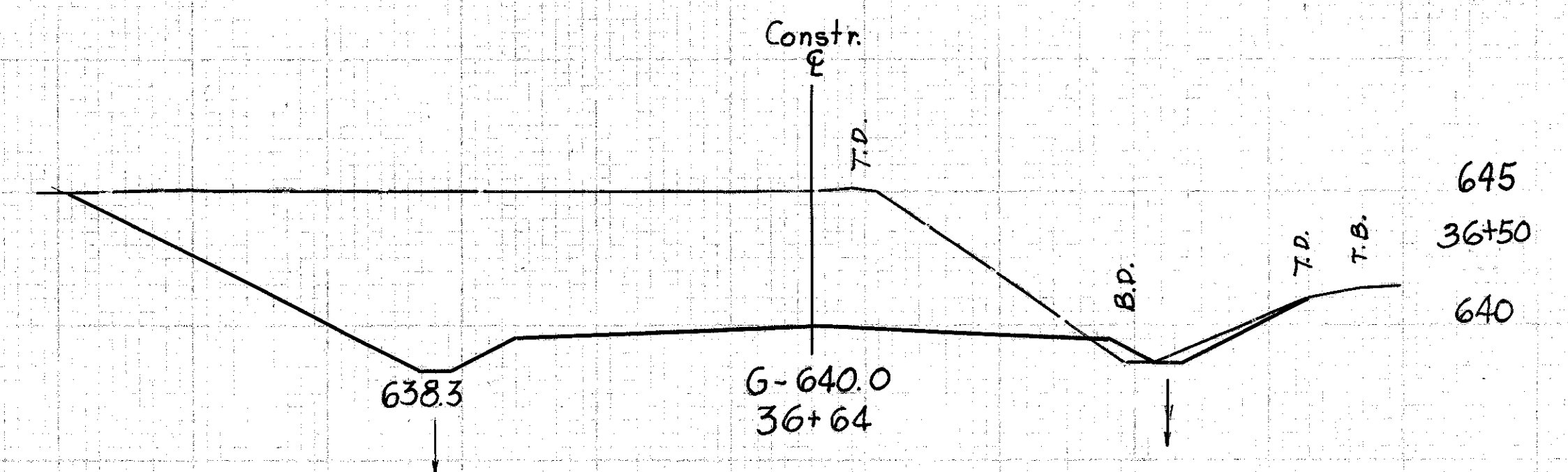
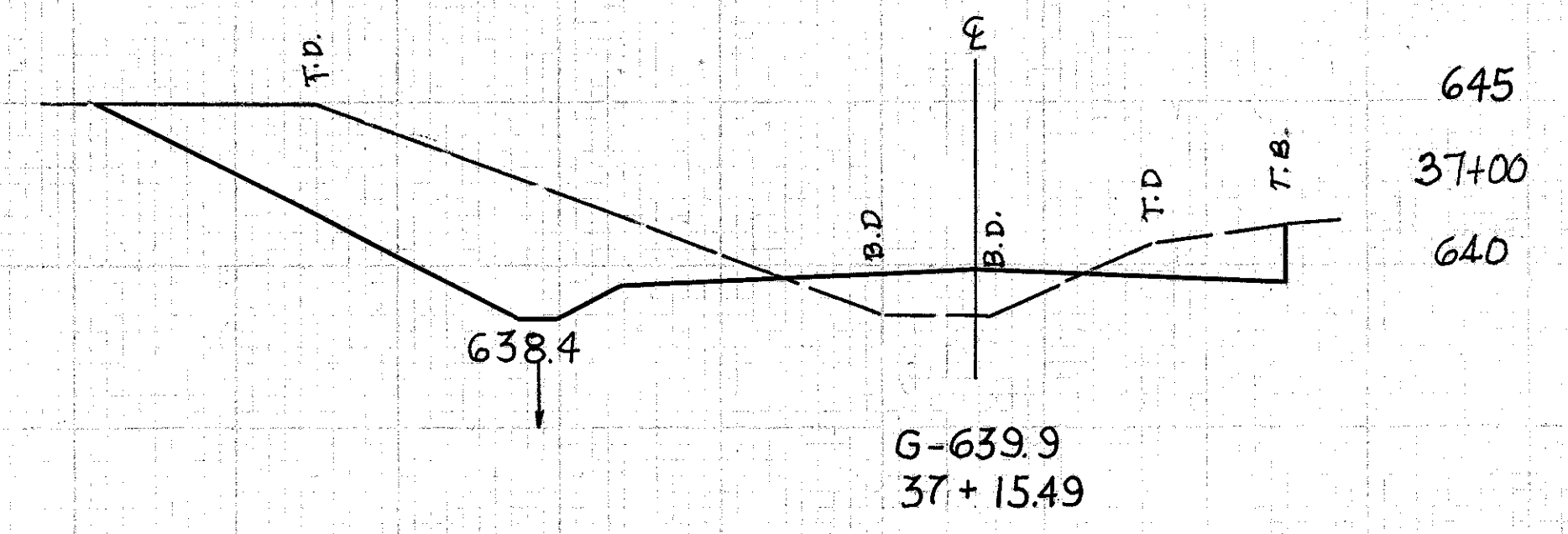
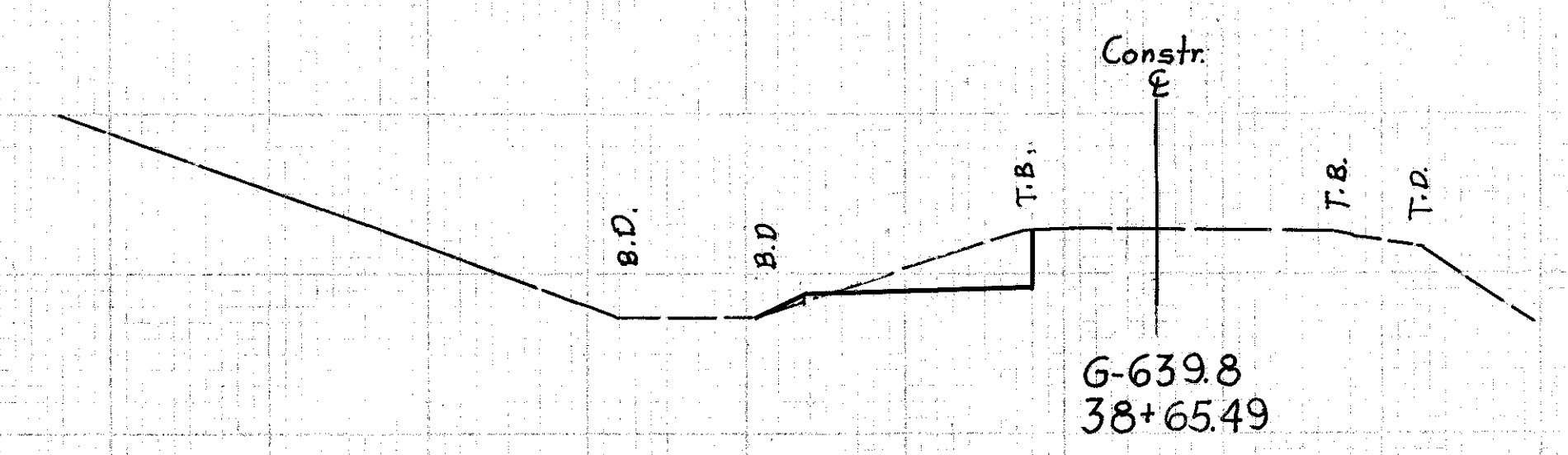
165
313

LAKE COUNTY
LAK-2-16.49

SCALE 1" = 5'

END AREA		VOLUME	
CUT	FILL	CUT	FILL
0	0	0	0
6	0	183	25
60	9	210	10
160	1	381	
214			

END WORK 39+15.49 Sta. 39+00



Sta. 36+09

40 30 20 10 Survey

F.P. & E. RR. TEMPORARY RUNAROUND Sta. 36+50 to 37+00

red by was 11/19/63
SLs 11/19/63
revised with 11/19/63
E. Work
SLs 11/19/63