

SEEDING
END SO.
WIDTH YDS.

100 80 60 40 20 0 20 40 60 80 100


NO. OF STATIONS	DATE	PROJECT	
2	01/10		

153
313

LAKE COUNTY
LAK - 2 - 16.49

8

R/W R/W




G-596.80
13+00
596.7

600
590


BEGIN WORK
STA. 13+00

Begin Super Transition
Sta. 13+00
Superelevation is Transitional Throughout



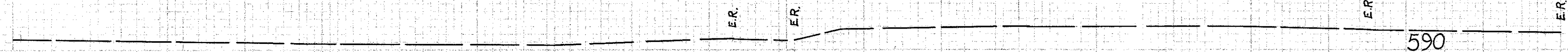
12+50
594.9

600
590



12+00
593.2

600
590



11+50
591.1

600
590

END AREA VOLUME
CUT FILL CUT FILL

29

100 80 60 40 20 0 20 40 60 80 100

RELOCATION RIVER ROAD Sta. 11+50 to 13+00

505 11/2/03
11/2/03