

Seeding
End SA
Width Yds.

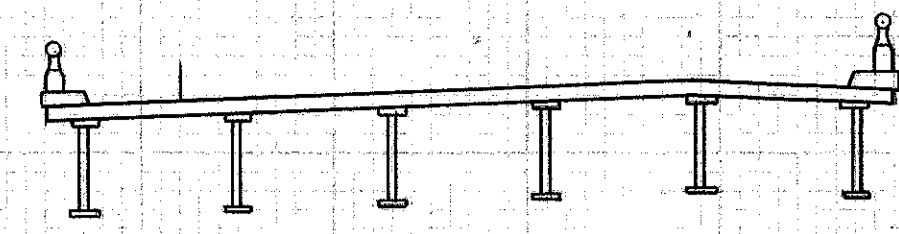
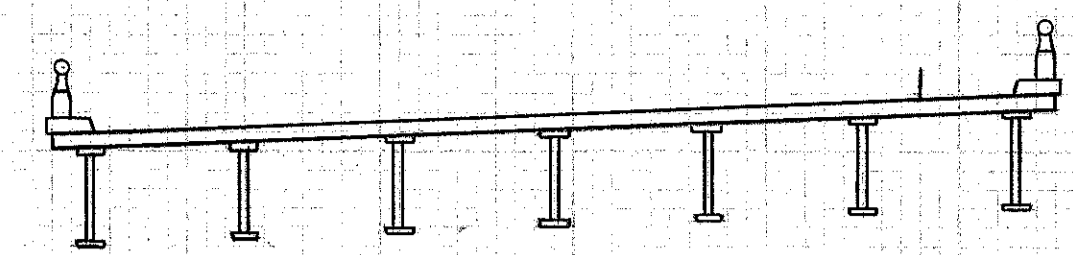
140 120 100 80 60 40 20 0 20 40 60 80 100

DATE	STAGE	PROJECT
2	OHIO	


57
384

LAKE COUNTY
LAK-2-14.22

End Area	Cu. Yds.
CUT	FILL


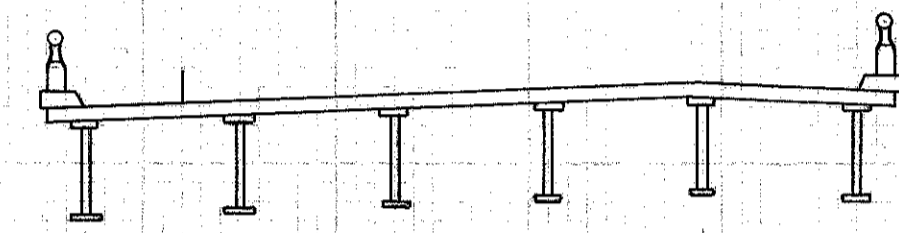
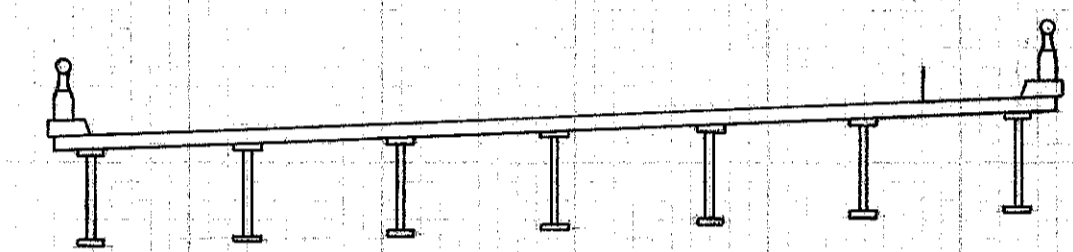


Structure



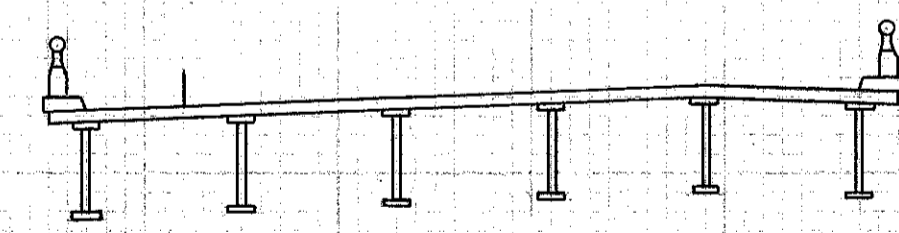
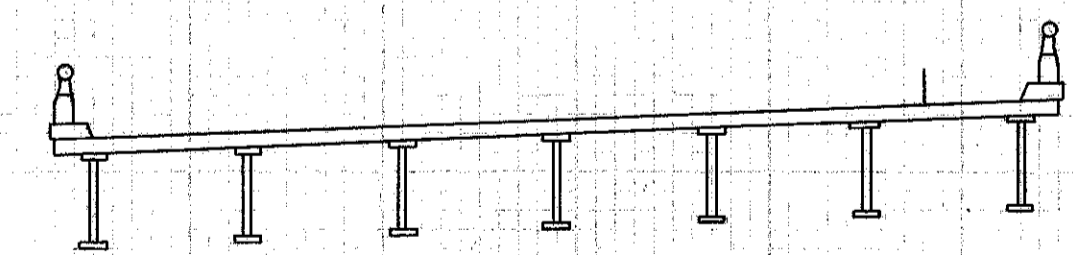
G-662.65
680+50
624.1

620




G-663.09
680+00
626.3

620



Structure



R/W

G-663.48
679+50
626.9

620

140 120 100 80 60 40 20 0 20 40 60 80 100

Relocation S.R.2 Sta. 679+50 to 680+50

Book 112
1/12/2013