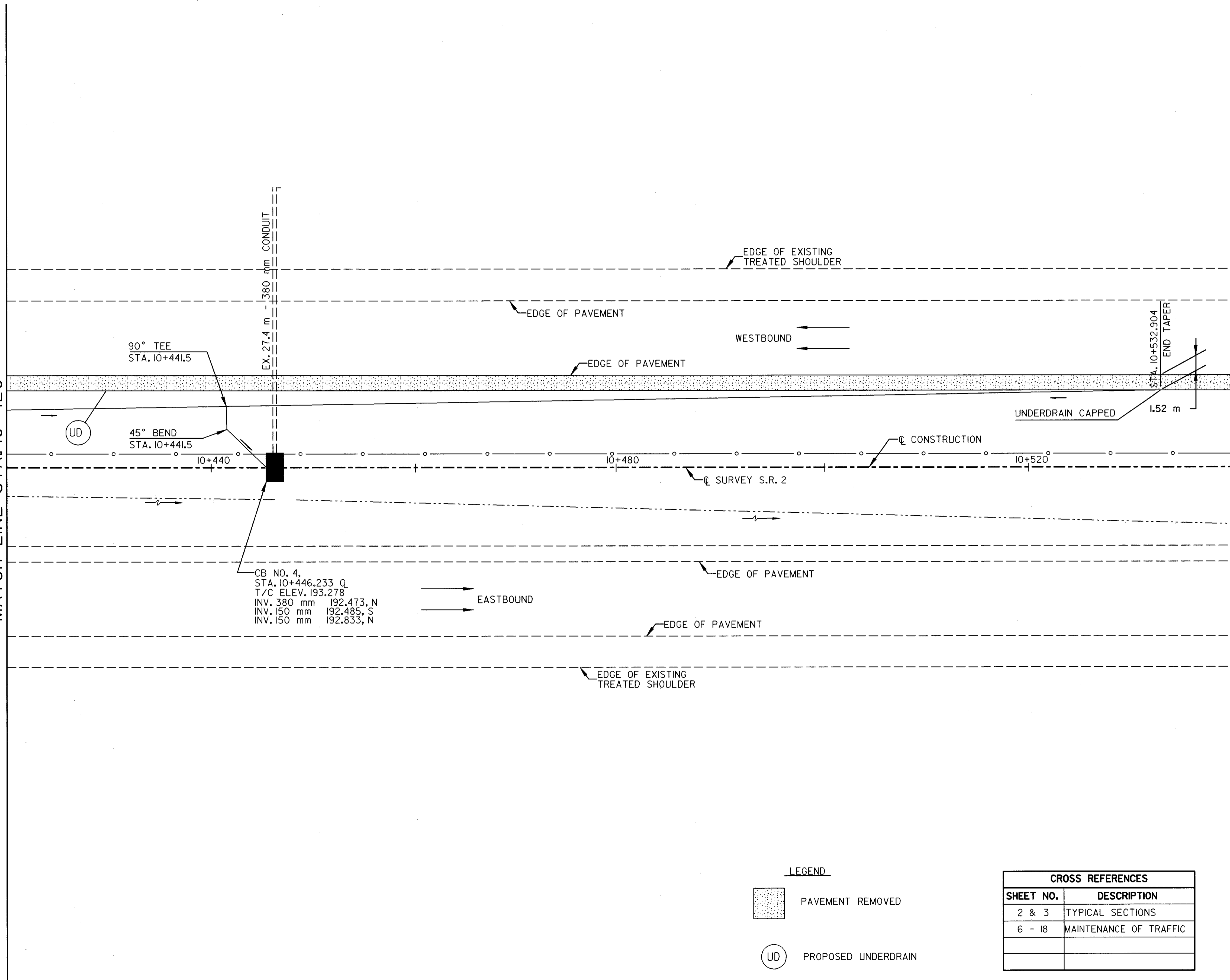




J:\DWG5\96324\96324\96324.DWG DATE: NOV. 15, 1997. TIME: 5:02 PM

MATCH LINE STA. 10+420



CB NO. 4,
 STA. 10+446.233 Q
 T/C ELEV. 193.278
 INV. 380 mm 192.473, N
 INV. 150 mm 192.485, S
 INV. 150 mm 192.833, N

- LEGEND**
-  PAVEMENT REMOVED
 -  PROPOSED UNDERDRAIN

CROSS REFERENCES	
SHEET NO.	DESCRIPTION
2 & 3	TYPICAL SECTIONS
6 - 18	MAINTENANCE OF TRAFFIC

AS-BUILT DRAWINGS II/97

PLAN SHEET

STA. 10+420 TO STA. 10+540

LAK-2-12.231

29
43

CALCULATED 5

CHECKED

0 2.5 5

HORIZONTAL

SCALE IN METERS