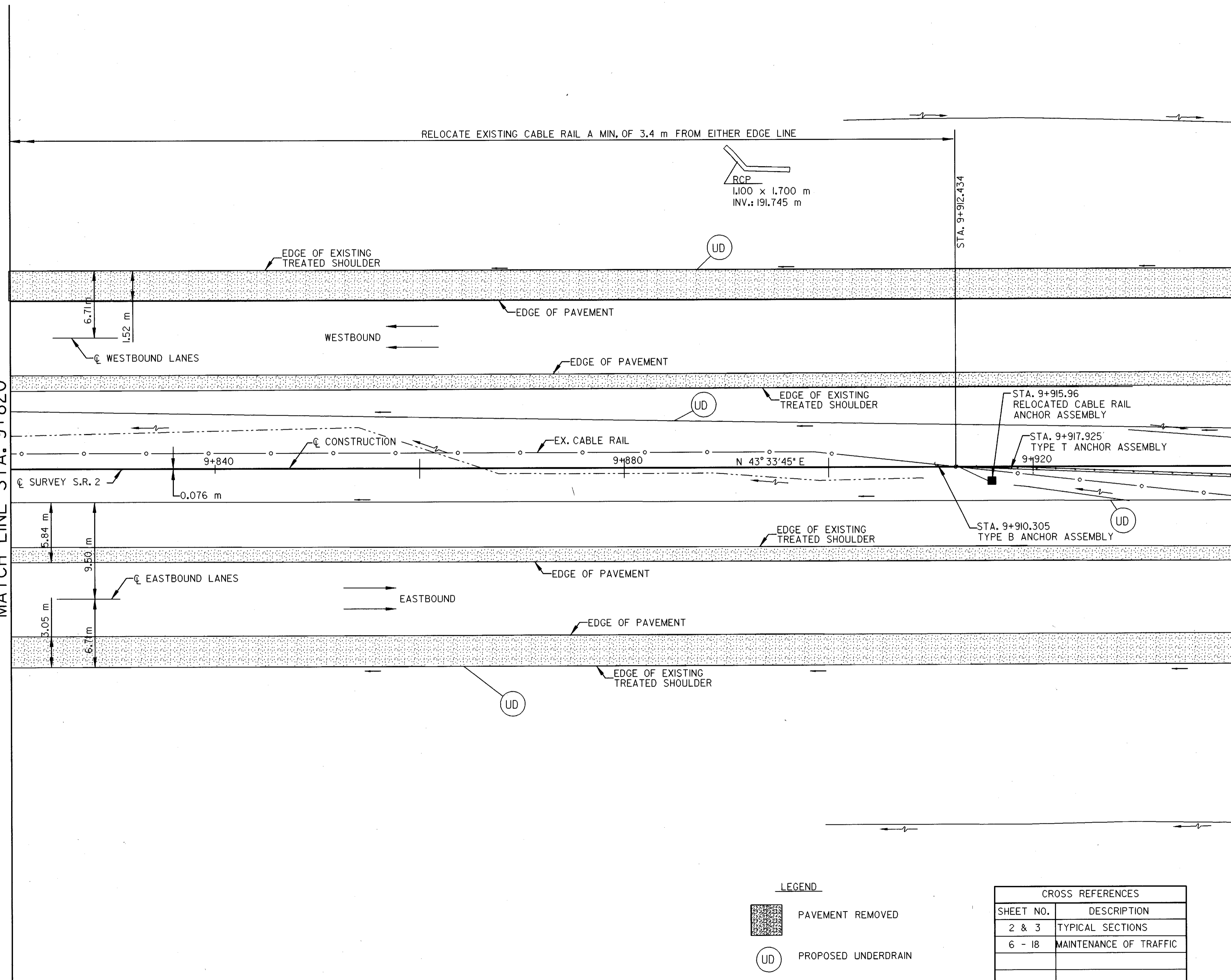




I:\DWGSET\962242\962242.DWG DATE: FEB. 27, 1997 TIME: 4:23 PM

MATCH LINE STA. 9+820



MATCH LINE STA. 9+940


**LEGEND**

-  PAVEMENT REMOVED
-  PROPOSED UNDERDRAIN

**CROSS REFERENCES**

SHEET NO.	DESCRIPTION
2 & 3	TYPICAL SECTIONS
6 - 18	MAINTENANCE OF TRAFFIC

NORTH



HORIZONTAL  
SCALE IN METERS

0 2.5 5

CALCULATED 5  
CHECKED

PLAN SHEET  
STA. 9+820 TO STA. 9+940

LAK-2-12.231