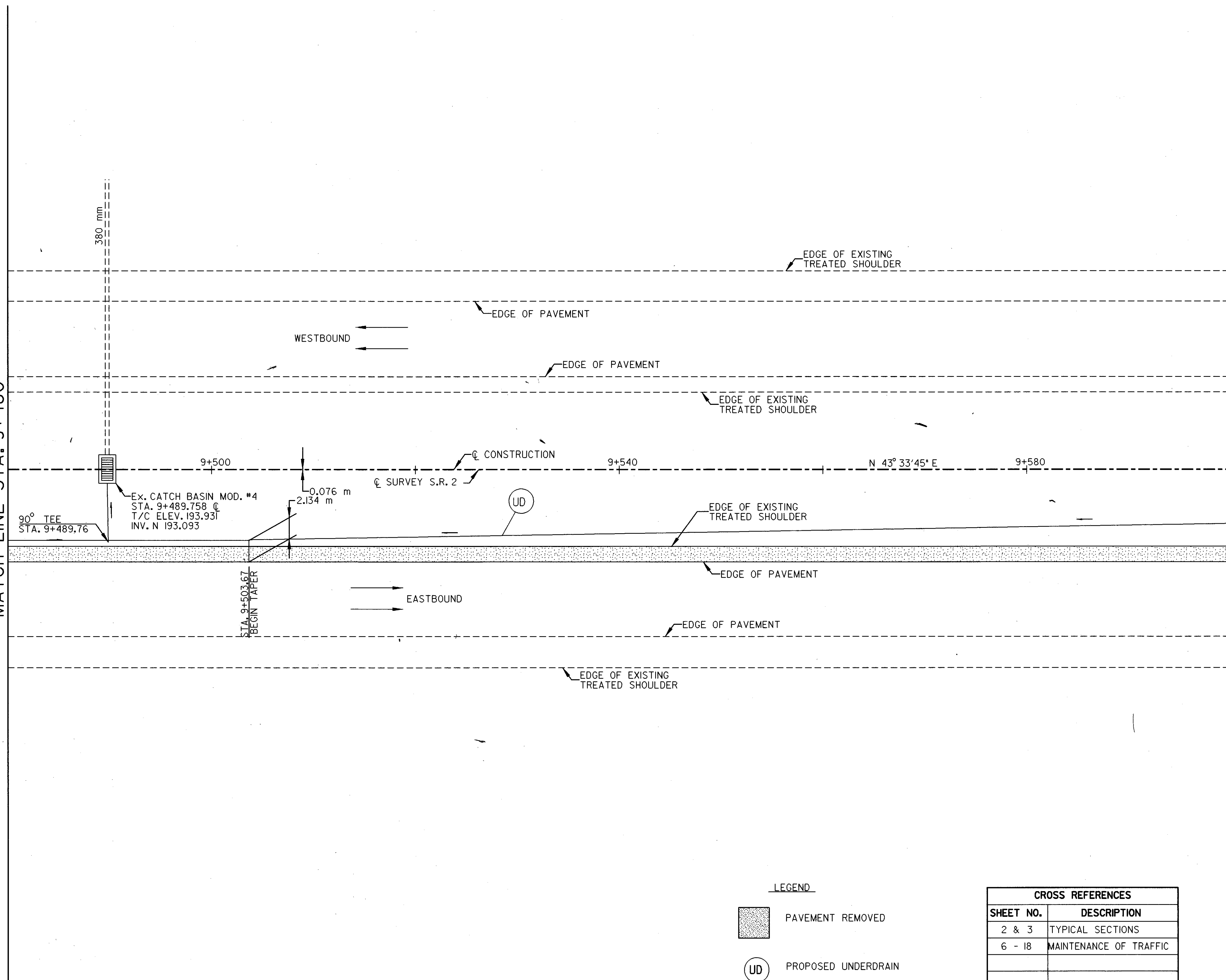




A:\DWGCS\196524\196524.DWG DATE: NOV. 14, 1997 TIME: 9:35 AM

MATCH LINE STA. 9+480



MATCH LINE STA. 9+600


- LEGEND**
-  PAVEMENT REMOVED
 -  PROPOSED UNDERDRAIN

CROSS REFERENCES	
SHEET NO.	DESCRIPTION
2 & 3	TYPICAL SECTIONS
6 - 18	MAINTENANCE OF TRAFFIC

NORTH



HORIZONTAL
SCALE IN METERS



CALCULATED
CHECKED

PLAN SHEET
STA. 9+480 TO STA. 9+600

LAK-2-12.231