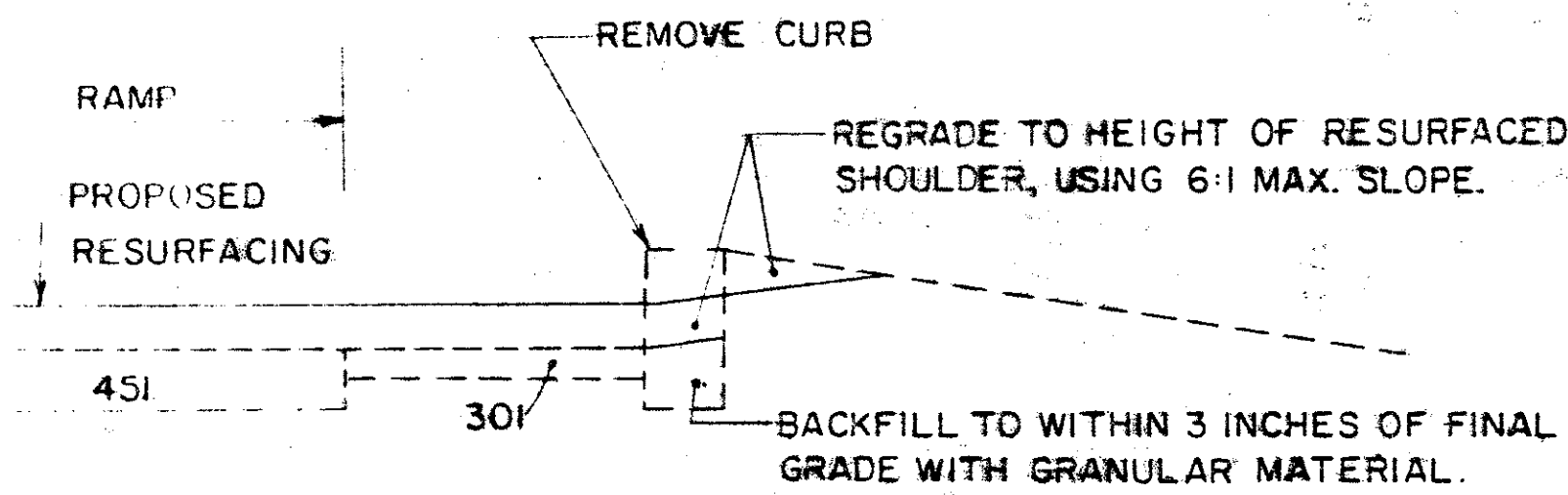


# MISCELLANEOUS DETAILS

## ITEM 202- CURB REMOVED, AS PER PLAN

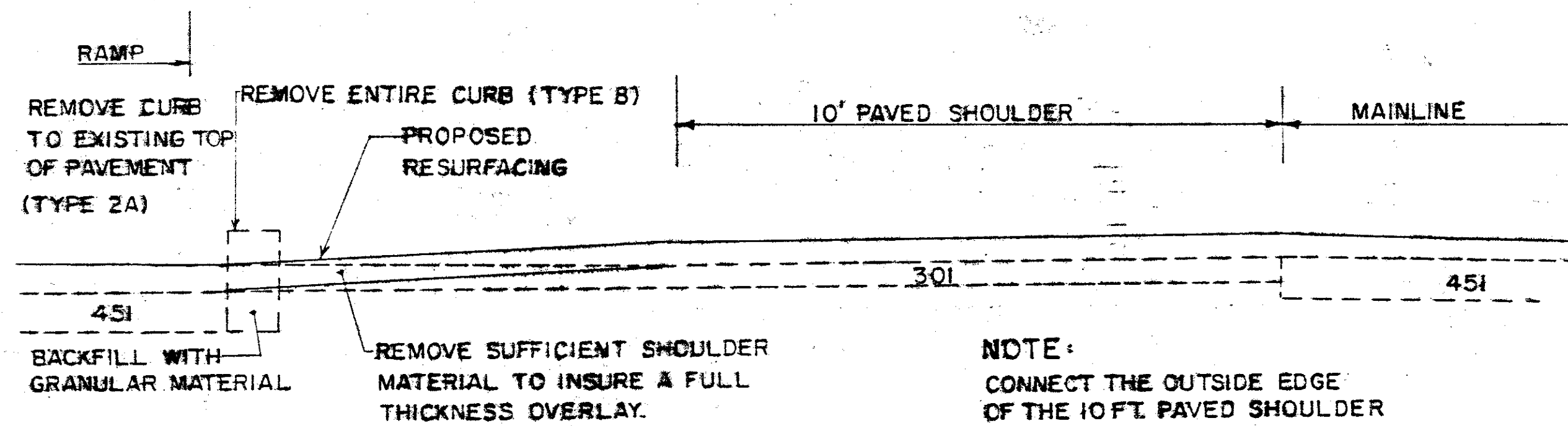
THE FOLLOWING DETAILS AND SPECIFICATIONS SHALL APPLY TO THIS ITEM OF WORK:

### CASE I - TYPE 6 OR 7 CURB REMOVED



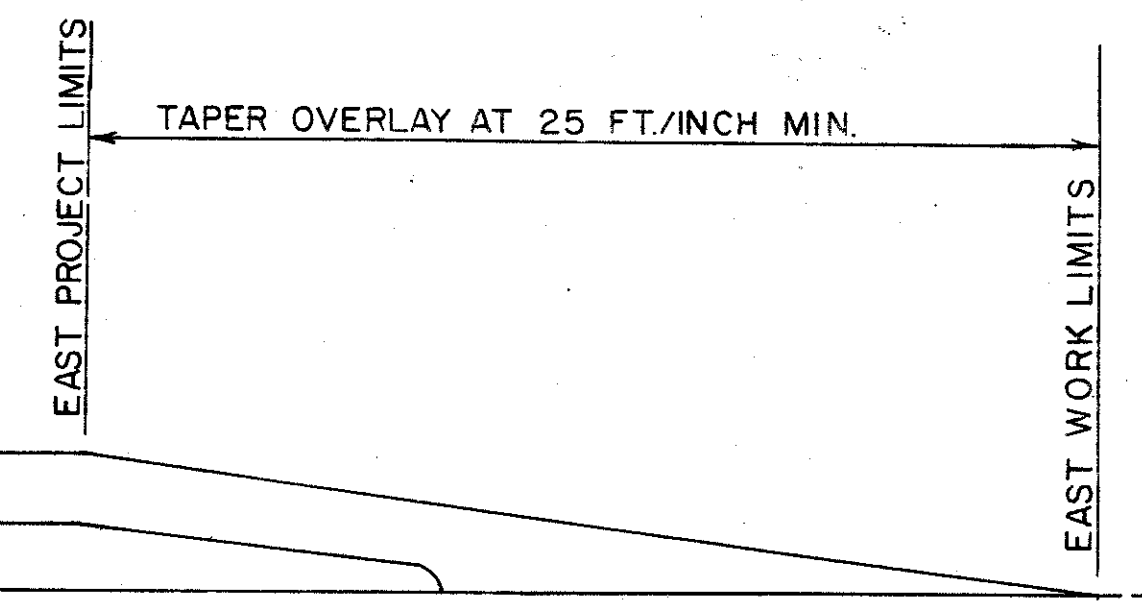
**NOTES:**  
RESTORE DISTURBED AREA IN CONFORMANCE WITH ITEM 659. ALL WORK SHOWN SHALL BE INCLUDED UNDER ITEM 202. (WITH THE EXCEPTION OF THE RESURFACING ITEMS.)

### CASE 2 - TYPE 2A OR 8 CURB REMOVED

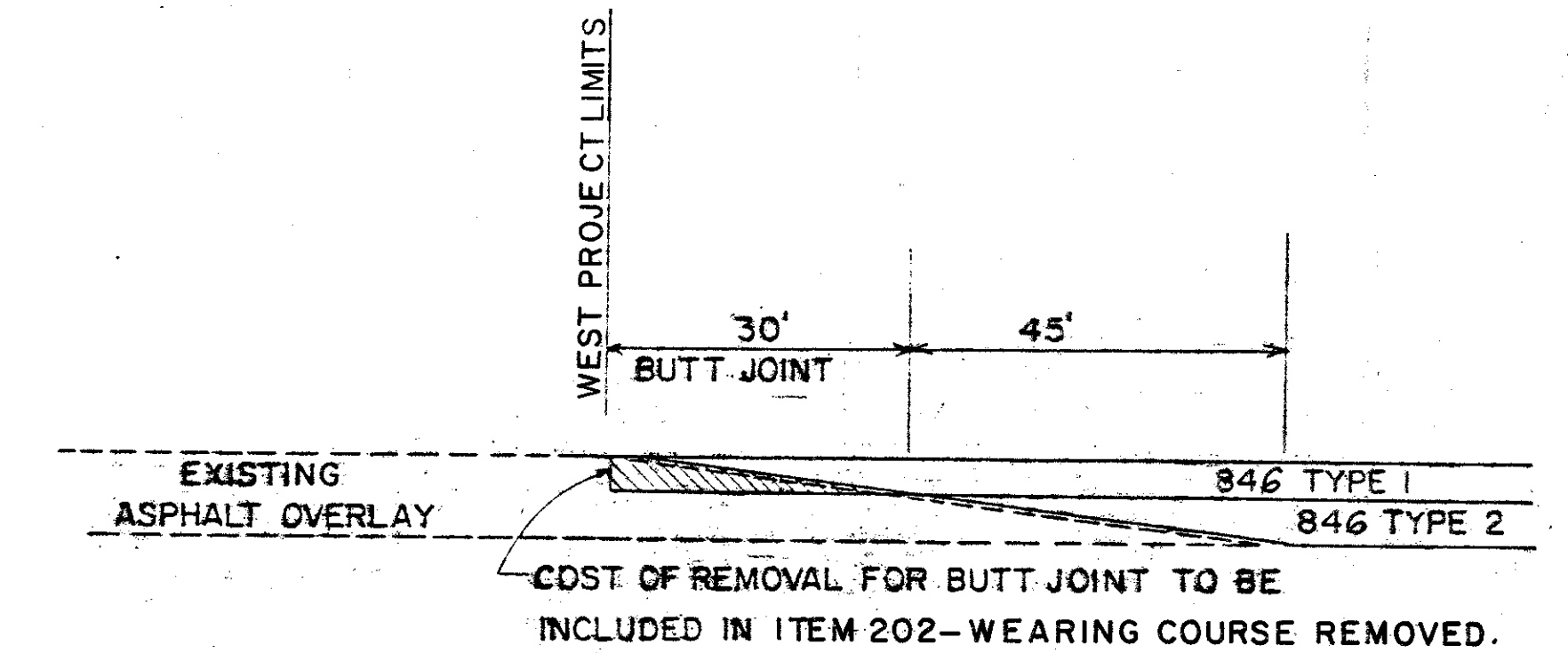


**NOTE:**  
CONNECT THE OUTSIDE EDGE OF THE 10 FT PAVED SHOULDER AND THE CURB GUTTER LINE WITH A STRAIGHT GRADE.

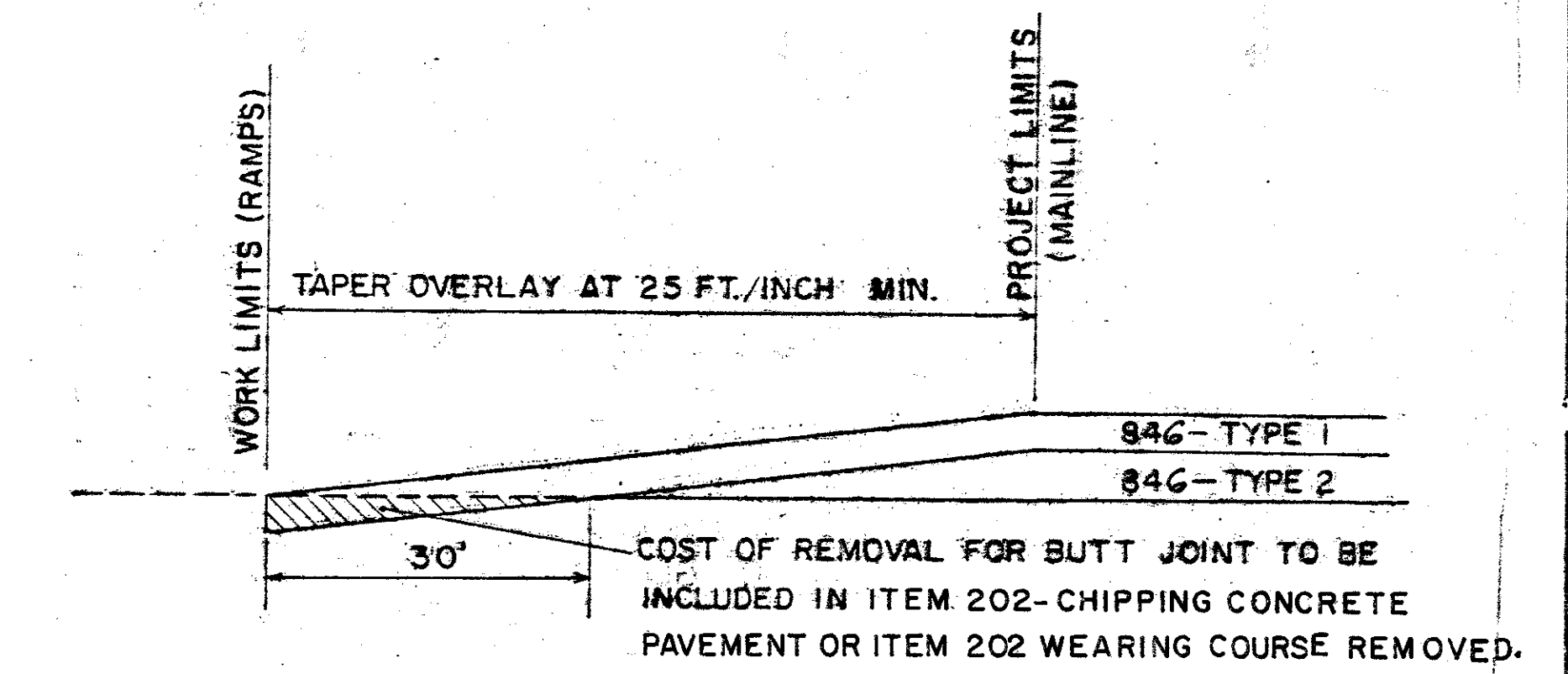
ESTIMATED QUANTITIES				
RAMP NO	LOCATION		202	
	FROM	TO	CURB REMOVED AS PER PLAN LIN. FT.	CATCH BASIN ABANDONED EACH
A-3	1+08	3+00	192	1
B-1	2+89	7+00	411	1
B-3	3+22	8+00	479	2
C-3	274+15	277+90	377	1
D-1	0+96	4+57	369	
D-5	0+85	3+15	236	1
CITY TOTALS:				
	WICKLIFFE		1082	4
	EASTLAKE		746	1
	WILLOUGHBY		236	1



### EAST END PROJECT FEATHER DETAIL NO SCALE



### FEATHER DETAIL ADJACENT TO PREVIOUSLY OVERLAID ROADWAY NO SCALE



### FEATHER DETAIL ADJACENT TO NON-OVERLAID ROADWAY NO SCALE

