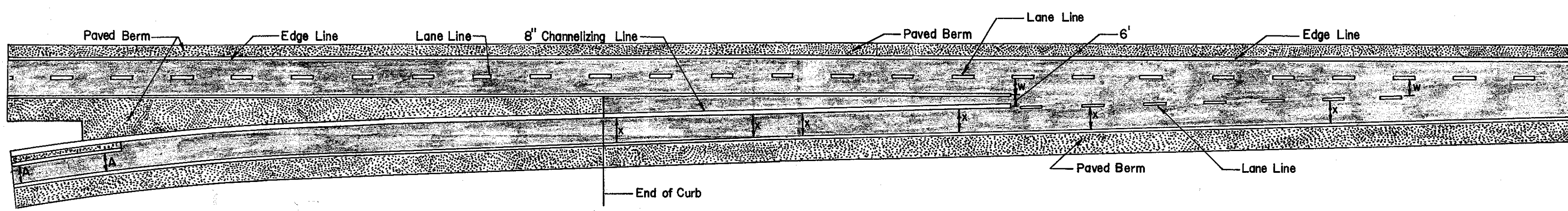


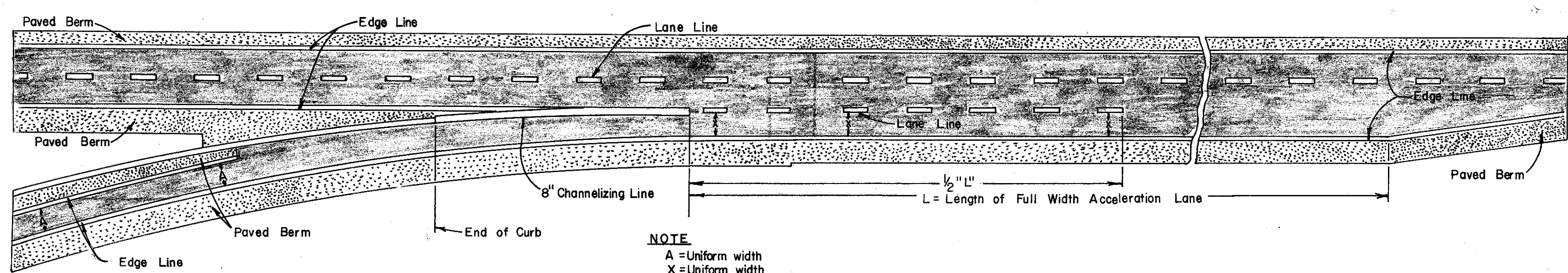
TYPICAL PAVEMENT MARKINGS

FED. RD. DIVISION	STATE	PROJECT
5	OHIO	T-4030(16)
LAKE COUNTY		
LAK-2-(0.00-13.01)		



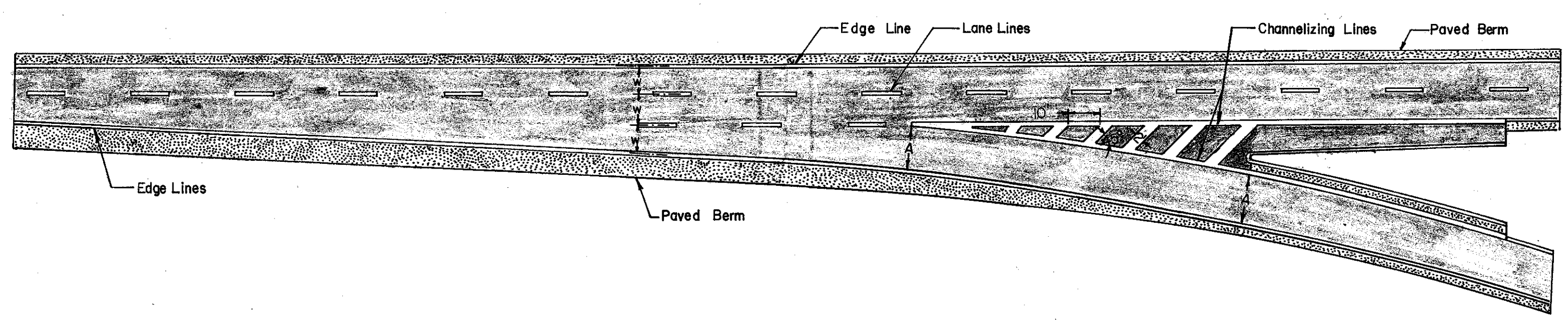
ENTRANCE RAMP MARKINGS TAPERED ACCELERATION LANE

NOTE
 "A" = Uniform width
 "X" = Uniform width
 "W" = Lane width

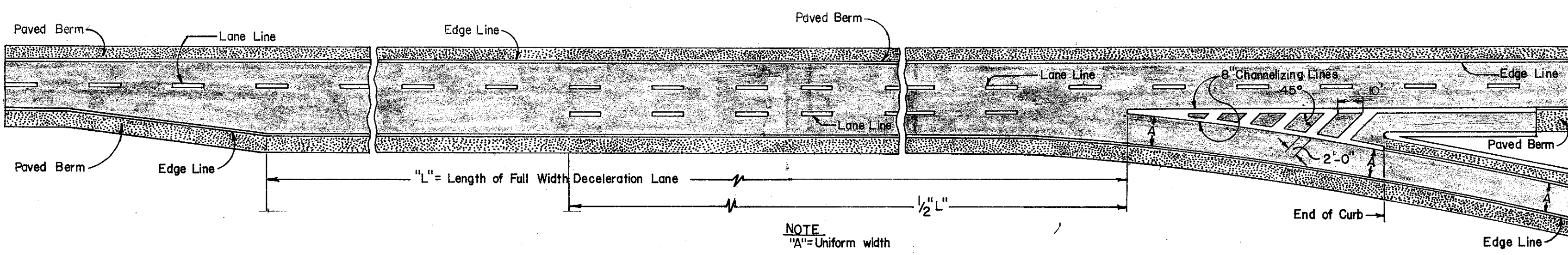


ENTRANCE RAMP MARKINGS PARALLEL ACCELERATION LANE

NOTE
 A = Uniform width
 X = Uniform width



EXIT RAMP MARKINGS TAPERED DECELERATION LANE



EXIT RAMP MARKINGS PARALLEL DECELERATION LANE

NOTE
 "A" = Uniform width