

1-5

APR 11 1973

STATE OF OHIO
DEPARTMENT OF TRANSPORTATION

FED. RD. DIVISION	STATE	PROJECT	1
5	OHIO	T-4030(16)	42

LAKE COUNTY
LAK -2- (0.00-13.01)

LAK-2-(0.00-13.01)
LAKELAND FREEWAY LANE STRIPING PROJECT
CITIES OF WICKLIFFE, WILLOWICK, EASTLAKE, WILLOUGHBY AND MENTOR
LAKE COUNTY, OHIO

T-4030 (16)
1973 SPECIFICATIONS

The standard specifications of the STATE OF OHIO, Department of Transportation, including changes and supplemental specifications listed in the proposal shall govern this improvement.

I hereby approve these plans and declare that the making of this improvement will not require the closing to traffic of the highway, and that provisions for the maintenance and safety of traffic will be as set forth on the plans and estimates.

Approved Thomas P. Sillas P.E.
Date 3-29-73 Lake County Engineer

Approved Robert E. Martin

Date 3/29/73 Board of County Commissioners

Approved Joseph J. Forvell PE
Date 4-2-73 District Deputy Director Of Transportation

Approved C. J. Schaefer
Date 4-19-73 Engineer, Bureau Of Roadway Design

Approved William E. Shull
Date 4-12-73 Asst. Deputy Director For Highway Design

Approved William S. Bunday
Date 4-19-73 Asst. Deputy Director For Program Development

Approved Julius J. Geewax
Date 4-19-73 Asst. Deputy Director For Real Estate







Approved William W. Baker
Date 4-19-73 Chief Engineer, Division Of Highways

Approved W. M. Mearns
Date 4-19-73 Deputy Director, Division Of Highways

Approved William P. McKenna
Date 4-20-73 Asst. Director, Department Of Transportation

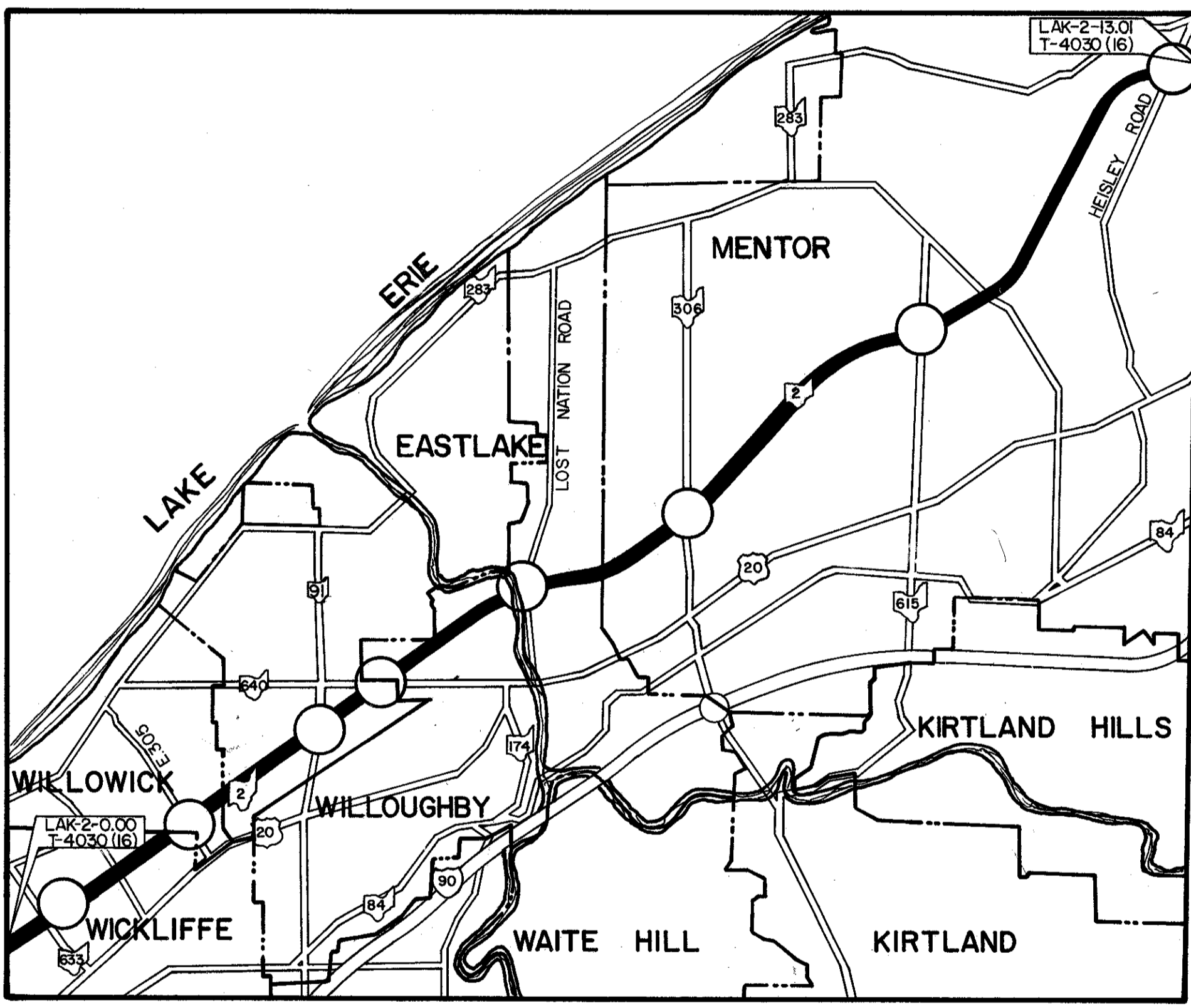
Approved Philip J. Dooly
Date 4-20-73 Director, Department Of Transportation

CONVENTIONAL SIGNS

- EDGE OF PAVEMENT 
- 24" STOP BARS 
- 6" LANE LINES 
- 4" EDGE LINES 
- 24" TRANSVERSE LINES 
- 8" CHANNELIZING LINES 

INDEX OF SHEETS

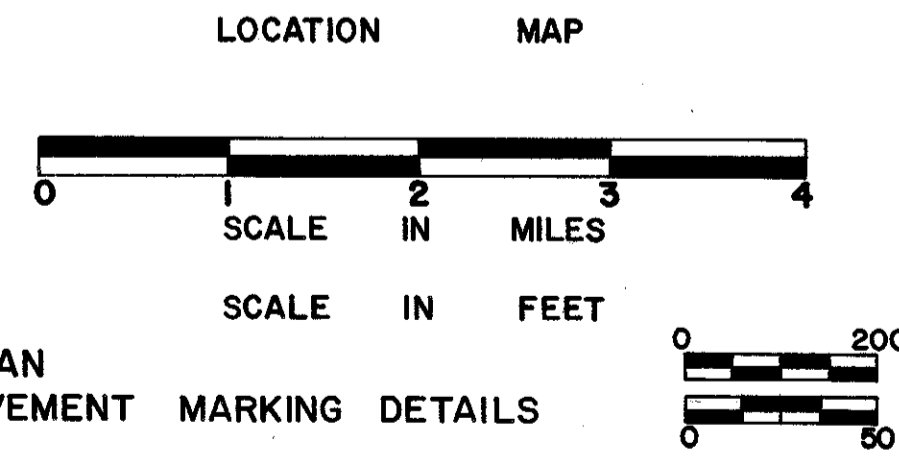
- TITLE 1
- SCHEMATIC PLAN 2
- GENERAL NOTES 3, 3A
- GENERAL SUMMARY 4
- SUMMARY OF QUANTITIES 5
- INTERCHANGE PLANS 6, 10, 15, 19, 23, 28, 32, 36
- PAVEMENT MARKING DETAILS 7-9, 11-14, 16-18, 20-22, 24-27, 29-31, 33-35, 37-39
- TYPICAL PAVEMENT MARKINGS 40, 41
- TRAFFIC CONTROL DETAILS 42



LINE DATA

TOTAL WORK LENGTH - 68,826.71 FT - 13.035 MILES
Total Project Length - 0.00 FT - 0.000 MILES

DESIGN DESIGNATION



LAKE COUNTY ENGINEERING OFFICE
COUNTY ENGINEER
PAINESVILLE, OHIO

STANDARD CONSTRUCTION DRAWINGS	
FACI 1	4/20/71
FACI 2	4/20/71
MC-3	6-20-69

SUPPLEMENTAL SPECIFICATIONS	

PORTION TO BE IMPROVED
STATE ROADS
U.S. ROADS
INTERSTATE ROADS
OTHER ROADS

File No. LAKE COUNTY
Date of Letting
Contract No.

489 902
DEPARTMENT OF TRANSPORTATION
FEDERAL HIGHWAY ADMINISTRATION
APPROVED:
DIVISION ENGINEER DATE