

STATE OF OHIO
DEPARTMENT OF TRANSPORTATION

LAK - 174 - 4.39

CITY OF WILLOUGHBY
LAKE COUNTY
RIGHT OF WAY

PROJECT DESCRIPTION

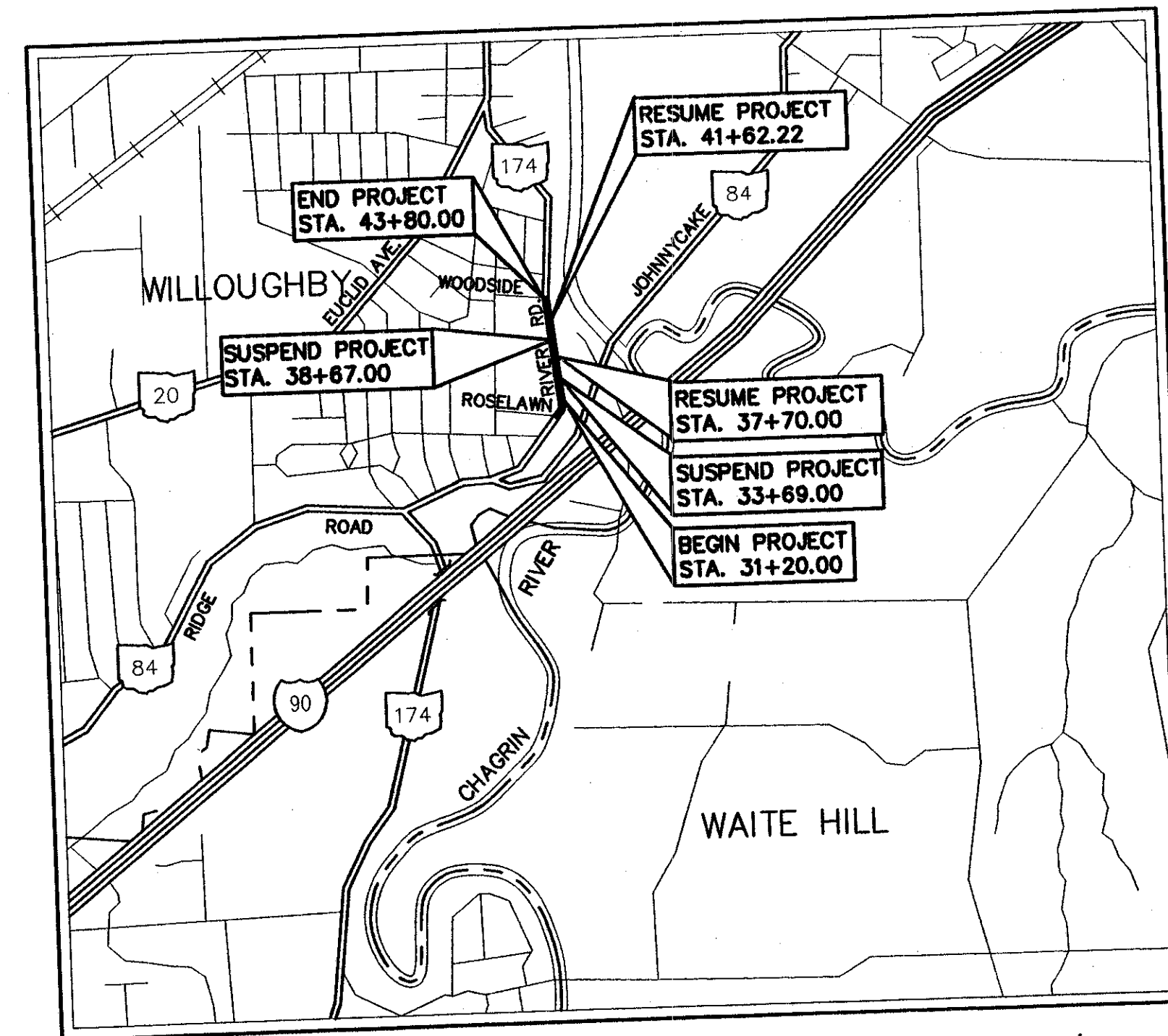
UPGRADING RETAINING WALLS ALONG THE EAST SIDE OF STATE ROUTE 174 (RIVER RD.).

CONVENTIONAL SIGNS

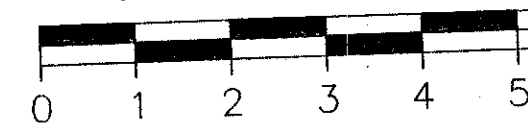
- County Line -----
- Township Line -----
- Section Line -----
- Corporation Line -----
- Fence Line (existing) ---X--- (proposed) ---X---
- Center Line $\frac{352}{+}$ $\frac{353}{+}$
- Trees \oplus Stumps \otimes (to be removed) \otimes \otimes
- Utility Poles: Telephone ϕ , Power ϕ , Light ϕ
- Limited Access (only) -----LA-----
- Right of Way (only) -----RW-----
- Limited Access & Right of Way -----LA & RW-----
- Existing Right of Way -----EX.R/W-----
- Property Line -----P----- (in existing fence) ---X---P---X---
- Railroad $\parallel\parallel\parallel\parallel$ or $\parallel\parallel\parallel\parallel$
- Guardrail (exist) \circ \circ (prop) \bullet \bullet
- Manholes (exist) \circ (adjst) \bullet (prop) \bullet
- Catch Basins (exist) \square (adjst) \blacksquare (prop) \blacksquare
- Construction Limits -----C-----
- Temporary Construction Limits -----T-----

INDEX OF SHEETS

- TITLE SHEET 1
- CENTERLINE SURVEY PLAT 2
- PROPERTY MAP 3-5
- RIGHT OF WAY PLAN AND SUMMARY 3-5

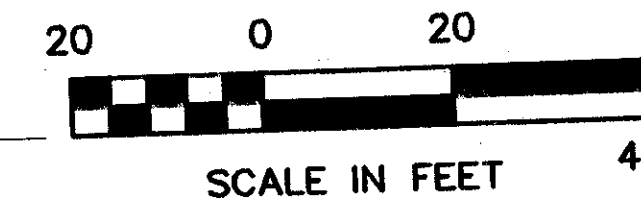


LOCATION MAP
SCALE IN MILES



PORTION TO BE IMPROVED -----
STATE & FEDERAL ROUTES -----
OTHER ROADS -----

RIGHT-OF-WAY PLANS -----



UNDERGROUND UTILITIES
TWO WORKING DAYS
BEFORE YOU DIG
CALL 800-362-2764 (TOLL FREE)
OHIO UTILITIES PROTECTION SERVICE
NON-MEMBERS MUST BE CALLED DIRECT

PLAN PREPARED BY:
CT Consultants, Inc.
Engineers • Architects • Planners
Willoughby • Mentor • Columbus • North Canton • Youngstown

DEPARTMENT OF TRANSPORTATION
FEDERAL HIGHWAY ADMINISTRATION

APPROVED: _____
DIVISION ADMINISTRATOR DATE

PRINTED

JAN 26 1995

CT CONSULTANTS, INC.

ACQUIRING AGENCY: STATE OF OHIO
CITY OF WILLOUGHBY
(SEE LEGISLATION)

1995 SPECIFICATIONS

THE STANDARD SPECIFICATIONS OF THE STATE OF OHIO, DEPARTMENT OF TRANSPORTATION, INCLUDING CHANGES AND SUPPLEMENTAL SPECIFICATIONS LISTED IN THE PROPOSAL SHALL GOVERN THIS IMPROVEMENT.

I HEREBY APPROVE THESE PLANS AND DECLARE THAT THE MAKING OF THIS IMPROVEMENT WILL REQUIRE THE CLOSING TO TRAFFIC OF THE HIGHWAY AND THAT PROVISIONS FOR THE MAINTENANCE AND SAFETY OF TRAFFIC WILL BE AS SET FORTH ON THE PLANS AND ESTIMATES.

APPROVED _____
DATE _____ ASSISTANT DEPUTY DIRECTOR,
OFFICE OF REAL ESTATE ADMINISTRATION

APPROVED _____
DATE _____ DIRECTOR, DEPARTMENT OF
TRANSPORTATION

FEDERAL PROJECT NO. ?
PID NO. 12177
STATE PROJECT NO. 123020
RAILROAD INVOLVEMENT ?
TITLE SHEET
LAK - 174 - 4.39
0/5