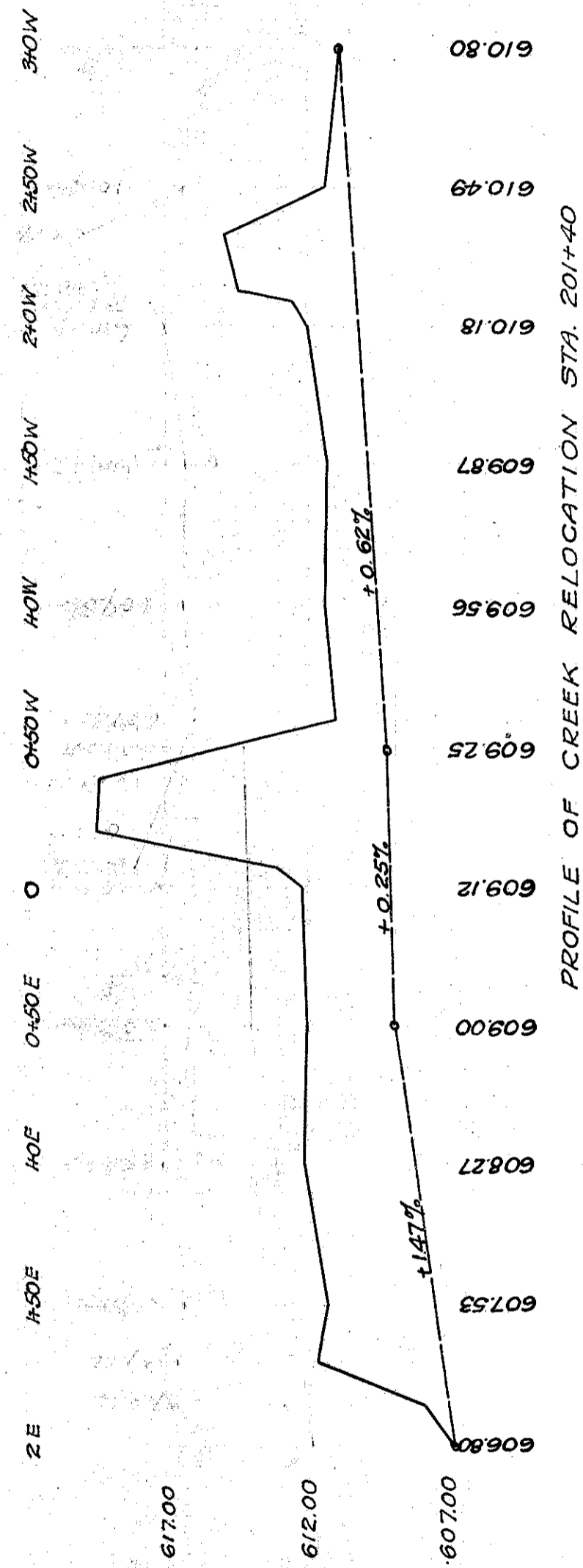
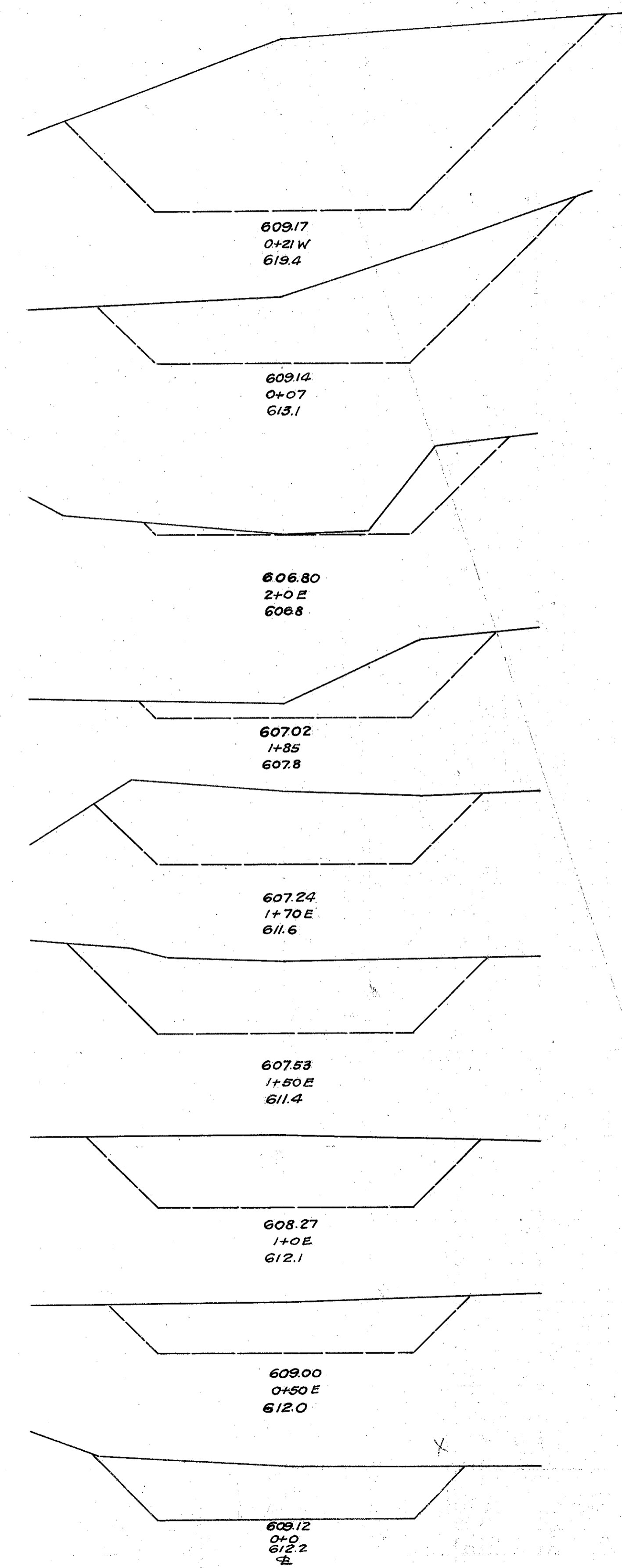


20 15 10 5 0 5 10 15 20



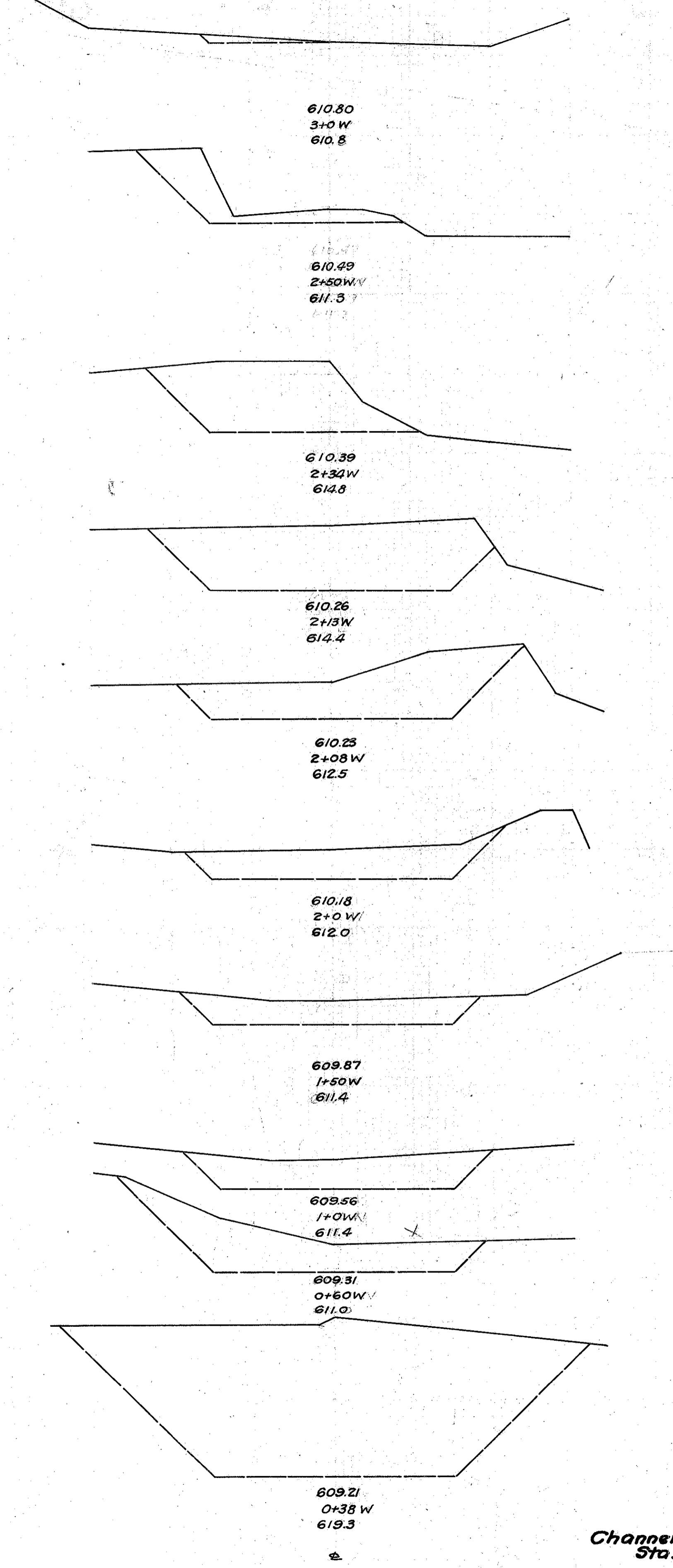
PROFILE OF CREEK RELOCATION STA. 201+00
See Sheet No. 10 for alignment.



from below 0+0 → 60.4 0.0

End Area		Cu. Yds.	
Cut	Fill	Cut	Fill
227.6	0.0		
		87.0	0.0
107.2	0.0		
		21.0	0.0
		60.4	0.0
		21.6	0.0
		17.0	0.0
		40.0	0.0
		35.0	0.0
		86.0	0.0
		65.0	0.0
		89.0	0.0
		159.0	0.0
		82.6	0.0
		128.0	0.0
		56.6	0.0
		108.0	0.0
		60.4	0.0

20 15 10 5 0 5 10 15 20



FED AID PROJECT	STATE	FED RD DIST. No.	FISCAL YEAR	54b
N.R.S. 688	OHIO	10	1984	55
S.H. No. 90 LAKE COUNTY				Sec. G. E. WILCOUGHBY (PART)

End Area		Cu. Yds.	
Cut	Fill	Cut	Fill
3.0	0.0		
		23.0	0.0
21.4	0.0		
		22.0	0.0
53.6	0.0		
		52.0	0.0
80.2	0.0		
		13.0	0.0
55.0	0.0		
		13.0	0.0
34.4	0.0		
		58.0	0.0
28.4	0.0		
		59.0	0.0
35.6	0.0		
		62.0	0.0
48.0	0.0		
		114.0	0.0
232.8	0.0		
		145.0	0.0

Excavation (Channel) 1.181 Cu. Yds. to be used in filling old channel.

Channel Excavation
Sta. 201+40 L+R