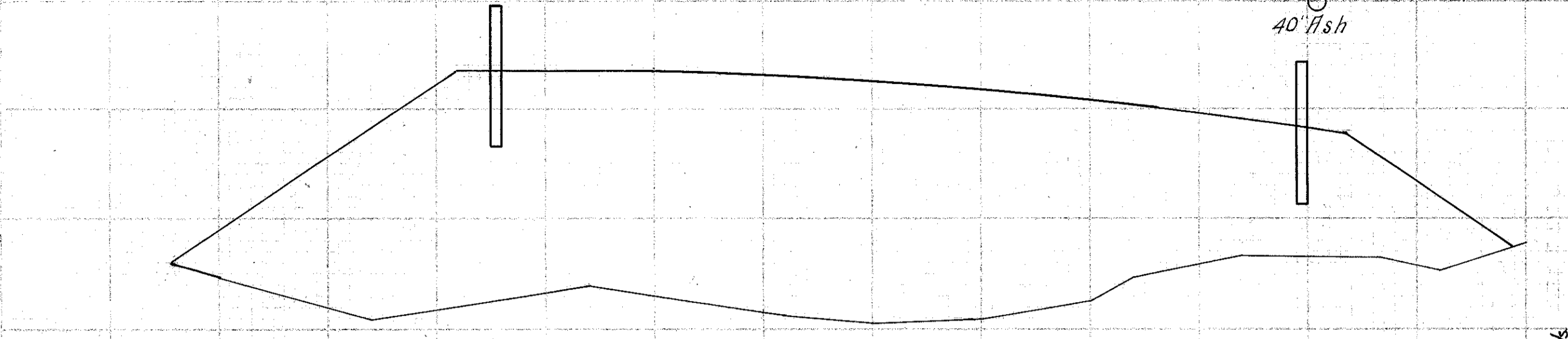


30 25 20 15 10 5 0 5 10 15 20 25 30 30 25 20 15 10 5 0 5 10 15 20 25 30

FED AID PROJECT	STATE	FED RD DIST. NO.	FISCAL YEAR	15 55
MS 6887	OHIO	10	1932	
S.H.(I.C.H) 90 LAKE			SEC 6 E WILLOUGHBY (PART) COUNTY	

4" Hickory

40' Ash



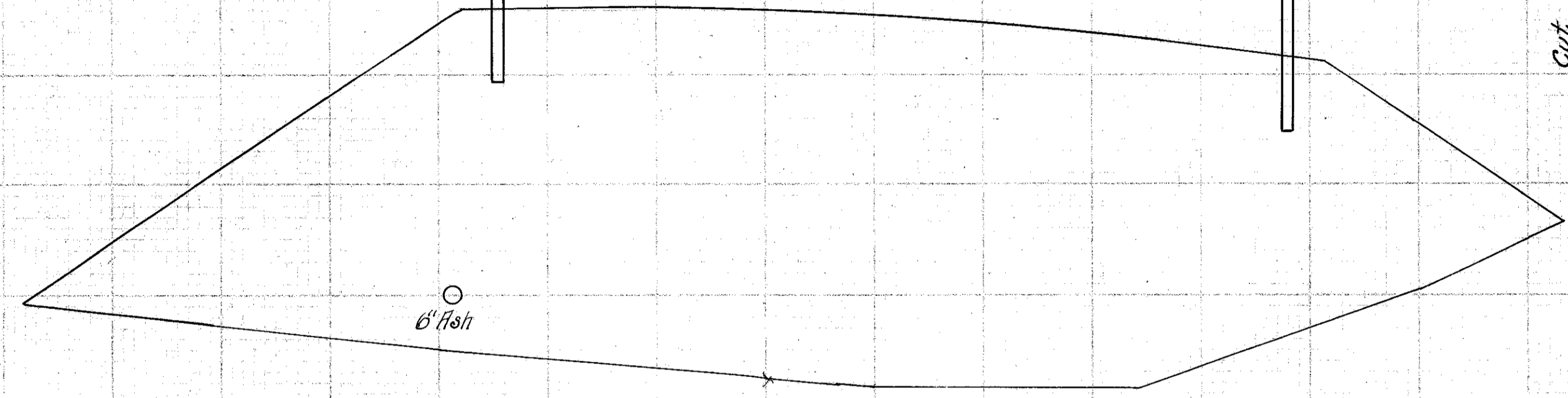
696.44  
131.50  
686.3

0.0 4856  
0.0 374.0  
0.0 862.0  
0.0 870.0  
0.0 1094.6  
0.0 416.0  
0.0 948.8  
0.0 499.0

End Area		Cu. Yds.	
Cut	Fill	Cut	Fill
0.0	4856		
0.0	374.0		
0.0	862.0		
0.0	870.0		
0.0	1094.6		
0.0	416.0		
0.0	948.8		
0.0	499.0		

698.37  
141.0  
711.3

End Area		Cu. Yds.	
Cut	Fill	Cut	Fill
971.3	0.0		
979.8	0.0		
3690	27.0		
40.0	73.0		
15.0	207.0		

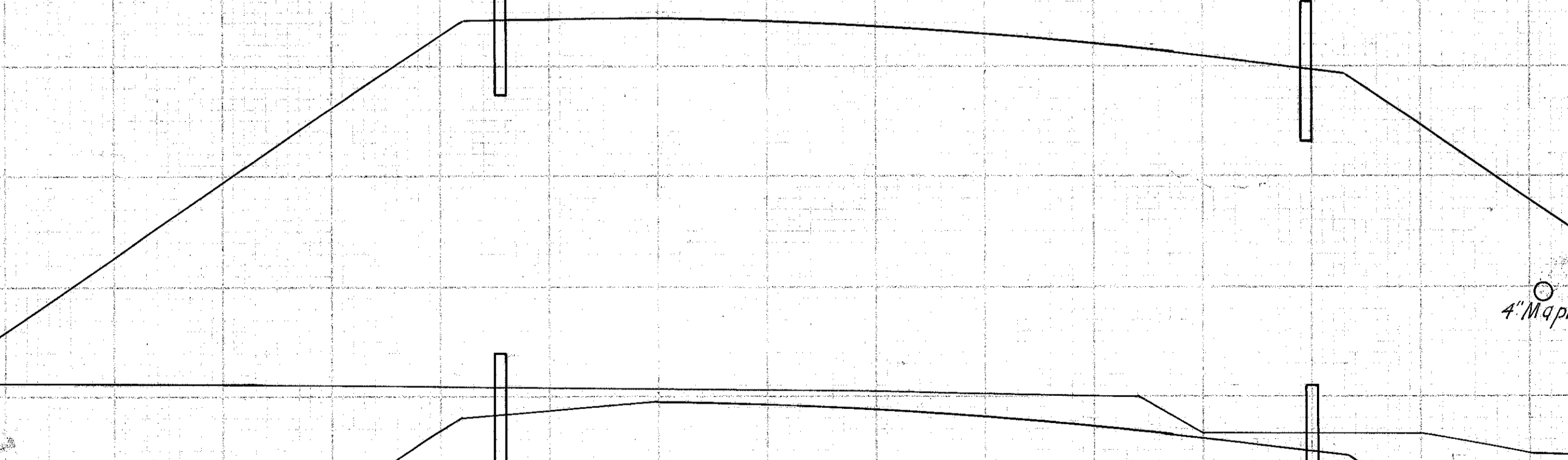


6' Ash

695.86  
131.35  
679.8

15' Ash  
15' Oak

15' Maple  
12' Maple  
8' Maple




4' Maple

694.93  
131.11  
679.2

697.21  
131.70  
696.2

12' Maple



694.51  
131.0  
681.6