

1-1-1

NR.5.688A

FED. AID PROJECT	STATE	FED. RD. DIST. NO.	FISCAL YEAR
NR.5.688A	OHIO	10	1934
S.H.(I.C.H.) 90			SEC. G & WILLOUGHBY COUNTY
LAKE			WILLOUGHBY (PART)

0.00-402

STATE OF OHIO
DEPARTMENT OF HIGHWAYS

CHAGRIN FALLS-WILLOUGHBY ROAD

SH.(I.C.H.) 90 SEC. G & WILLOUGHBY (PART)

PET. NO.

LAKE

COUNTY

WILLOUGHBY TWP.

JAN. 1933

The Standard Specifications of the State of Ohio, Department of Highways together with the Supplemental Specifications for National Recovery Highway Funds Projects in force on date of contract will govern this improvement.

I hereby approve these plans and declare that the making of the improvement will require the closing to traffic of part of the highway and that detours will be provided as shown. (See traffic note p. 2.)

Approved: A.B. Wilson
Date, 2/24/33 Resident District Deputy Director

Approved: Wayne C. Hill
Date, 9-22-33 Resident Division Deputy Director

Approved: Ernest Hilty
Date, 10-1-33 Chief Engineer Bureau of Construction

Approved: _____
Date, _____ Chief Engineer Bureau of Maintenance

Approved: _____
Date, _____ Chief Engineer Bureau of Bridges

Approved: A.R. Chapman
Date, 10-1-33 Chief Engineer

Approved: W. J. Ferrel
Date, 10-10-33 Director of Highways

Recommended for Approval: _____
Date, _____ District Engineer Bureau of Public Roads

Recommended for Approval: _____
Date, _____ Chief Engineer Bureau of Public Roads

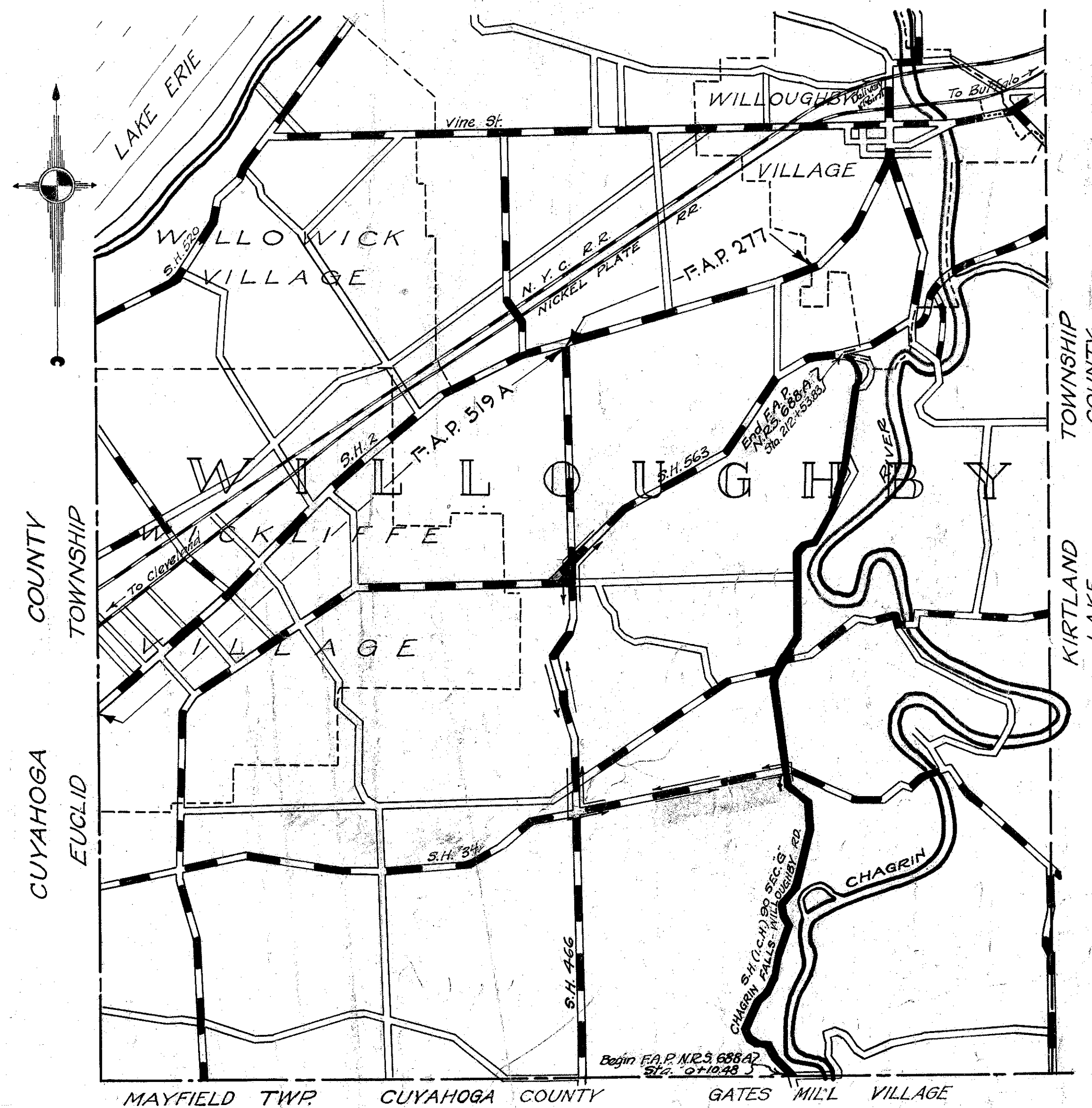
Approved: _____
Date, _____ Chief of Bureau

CONVENTIONAL SIGNS

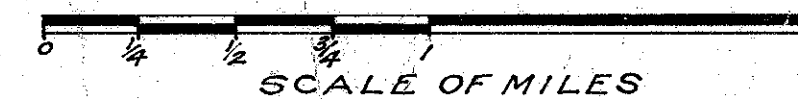
State line	_____
County line	_____
Township line	_____
Section line	_____
Property line not fenced	_____
Center line	_____
City or Village line	_____
Fence	_____
Telephone or Telegraph	TTTTTTTTTT
Steam Railroad	_____
Electric line	_____
Guard rail	_____
Drain Pipe - new	_____
Drain Pipe - old	_____

We, the Commissioners of Lake County hereby approve these plans and certify that the right of way 60' width is available for the construction, maintenance and repair of the above highway.



Date, _____ County Commissioners.



LOCATION PLAN



PORTION TO BE IMPROVED IMPROVED ROADS



APPROVED

Planning Engineer _____ Date _____

Remarks: _____

SCALES

Plan	1" = 100'
Profile (vertical)	1" = 10'
Profile (horizontal)	1" = 100'
Cross-Sections	1" = 5'

INDEX

Title Page	page 1
Typical Sections	2
Plan & Profile	3-10
Plan & Profile of Borrow Pit (Sugd)	9
Cross Sections of Borrow Pit (")	11-12
Cross Sections	13-46
Structures	47-54
Channel Excavation	53a
Summary of Quantities	55

STRUCTURAL STANDARDS

S-27 PC 1 & 2
I-8-I-No. 1
I-15 S.C.
PC-A
CW-A
AG-A
I-14-G
G-7.07

O.K. for Grady, Shes & T. ...

CHECKING RECORD

OFFICE	BY	DATE
RESIDENT DIVISION		
BUREAU OF CONSTRUCTION	C.M.J.	10-4-33
BUREAU OF PUBLIC ROADS		
BUREAU OF BRIDGES		
BUREAU OF M & R		

REVISED