
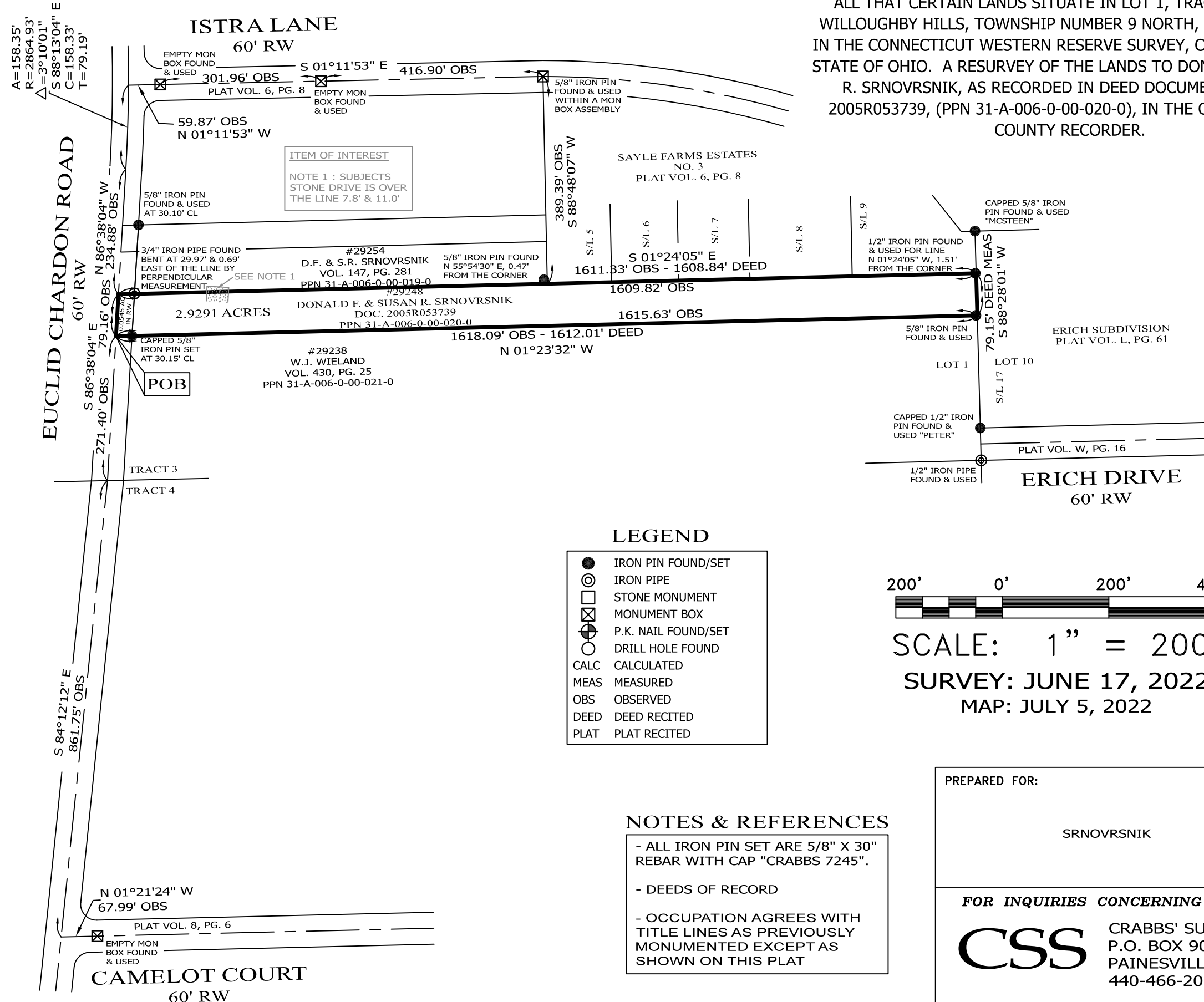


RESURVEY OF LANDS

ALL THAT CERTAIN LANDS SITUATE IN LOT 1, TRACT 3, CITY OF WILLOUGHBY HILLS, TOWNSHIP NUMBER 9 NORTH, RANGE X WEST, IN THE CONNECTICUT WESTERN RESERVE SURVEY, COUNTY OF LAKE, STATE OF OHIO. A RESURVEY OF THE LANDS TO DONALD F. & SUSAN R. SRNOVRSNIK, AS RECORDED IN DEED DOCUMENT NUMBER 2005R053739, (PPN 31-A-006-0-00-020-0), IN THE OFFICE OF THE COUNTY RECORDER.




BASIS OF BEARINGS ARE TO AN ASSUMED MERIDIAN ALONG THE CENTERLINE OF EUCLID CHARDON ROAD NORTH 86°-38'-04" WEST



THIS SURVEY WAS PERFORMED TO AN ACCURACY AS SET FORTH IN THE 2003 OHIO ADMINISTRATIVE CODE 4733-37.



SCALE: 1" = 200'
 SURVEY: JUNE 17, 2022
 MAP: JULY 5, 2022



TIMOTHY E. STOCKER, P.S. 7245

| | | |
|--|--|--|
| PREPARED FOR: SRNOVRSNIK | PROJECT NAME: RESURVEY OF LANDS | PROJECT ADDRESS: 29248 EUCLID CHARDON WILLOUGHBY HILLS, OHIO |
| | PROJECT LOCATION: LAKE COUNTY, OHIO | JOB NUMBER: 8735 |
| FOR INQUIRIES CONCERNING THIS SURVEY CONTACT: CSS CRABBS' SURVEYING SERVICE P.O. BOX 908 PAINESVILLE, OHIO 44077 440-466-2025 | | CHK: T. STOCKER DRN: S. HUPERTZ REV: PAGE 1 OF 1 |