


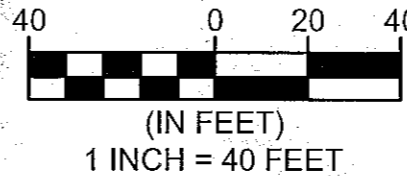
SURVEYOR STATEMENT

I HEREBY CERTIFY THAT I HAVE SURVEYED THE PREMISES AND PREPARED THE ATTACHED PLAT IN ACCORDANCE WITH THE PROVISIONS OF CHAPTER 4733-37 OF THE OHIO ADMINISTRATIVE CODE AND THE DIMENSIONS OF THE LOTS AND ROAD ARE IN FEET AND DECIMAL PARTS THEREOF, ALL OF WHICH ARE CORRECT TO THE BEST OF MY KNOWLEDGE AND BELIEF. IRON MONUMENTS OR PINS AS INDICATED WERE FOUND OR SET AS SHOWN HEREON. THE TERM CERTIFY AS USED IN THIS STATEMENT IS UNDERSTOOD TO BE THE PROFESSIONAL OPINION OF THE SURVEYOR WHICH IS FORMULATED ON HIS BEST KNOWLEDGE, INFORMATION AND BELIEF, AND AS SUCH, IT DOES NOT CONSTITUTE A GUARANTEE OR WARRANTY, EITHER EXPRESSED OR IMPLIED.

DL

DANIEL LAUX P.S. #7087 DATE: 10/15/2015

GRAPHIC SCALE



SURVEY REFERENCES

Lake County Recorder
Lake County Auditor
Lake County Plats and Surveys
Lake County Tax Map



POLARIS ENGINEERING & SURVEYING, INC.
34600 CHARDON ROAD
SUITE D
WILLOUGHBY HILLS, OH 44094
(440) 944-4433
(440) 944-3722 (Fax)
www.polaris-es.com

DATE: 10/15/2015


SCALE: HOR. 1"=40'
VERT. N/A

FILENAME: Boundary

COMPUTER: FS

CREW CHIEF: MJD

BOUNDARY SURVEY
37904 VINE STREET
WILLOUGHBY, OHIO 44094



CONTRACT No.

15250

SHEET OF

1

1

Vine Street (60' Wide And Varies)

Church Street (50' Wide)

Clark Ave. (50' Wide)

St. Johns Subdivision
Volume A Page 26 and 27

