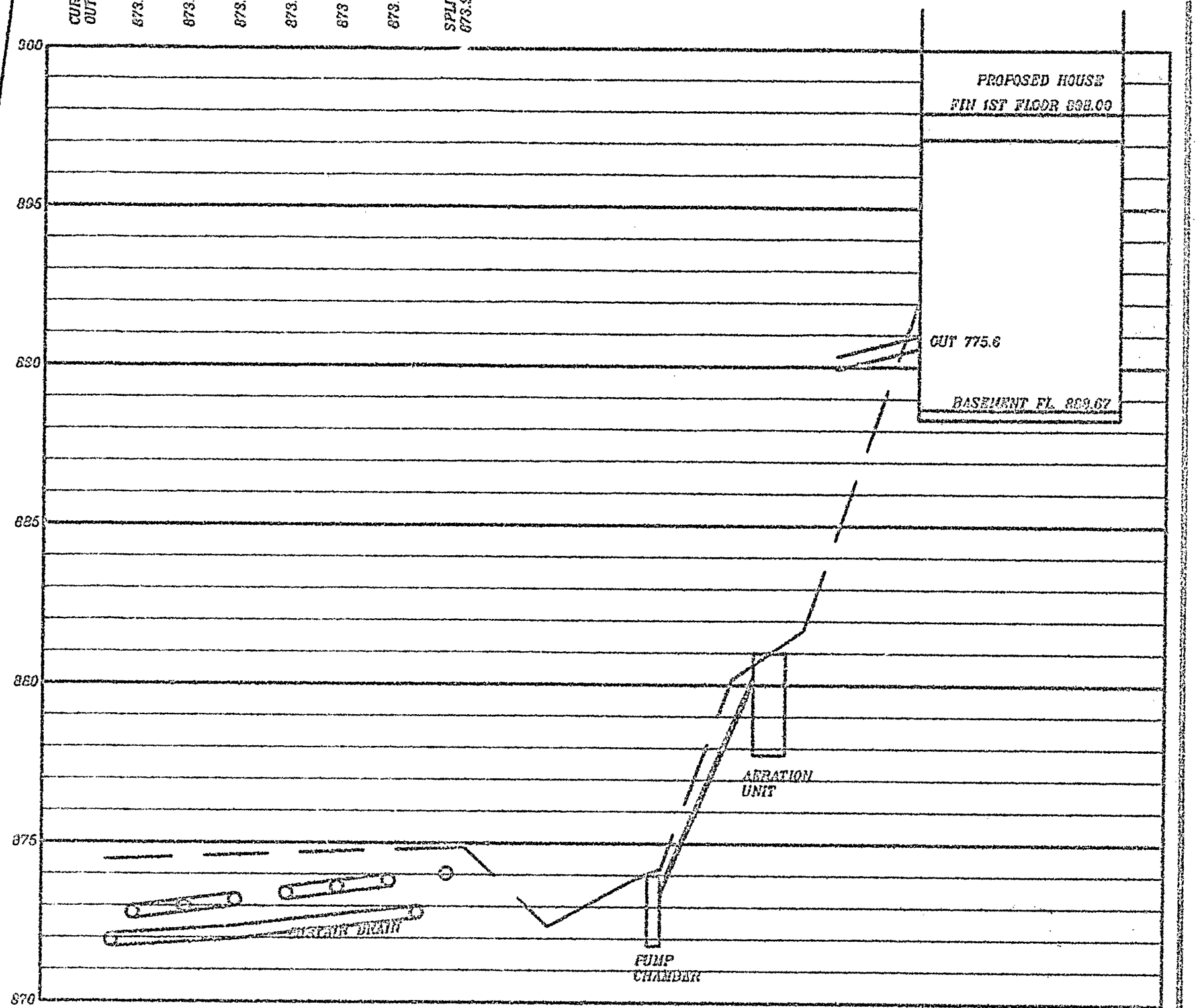
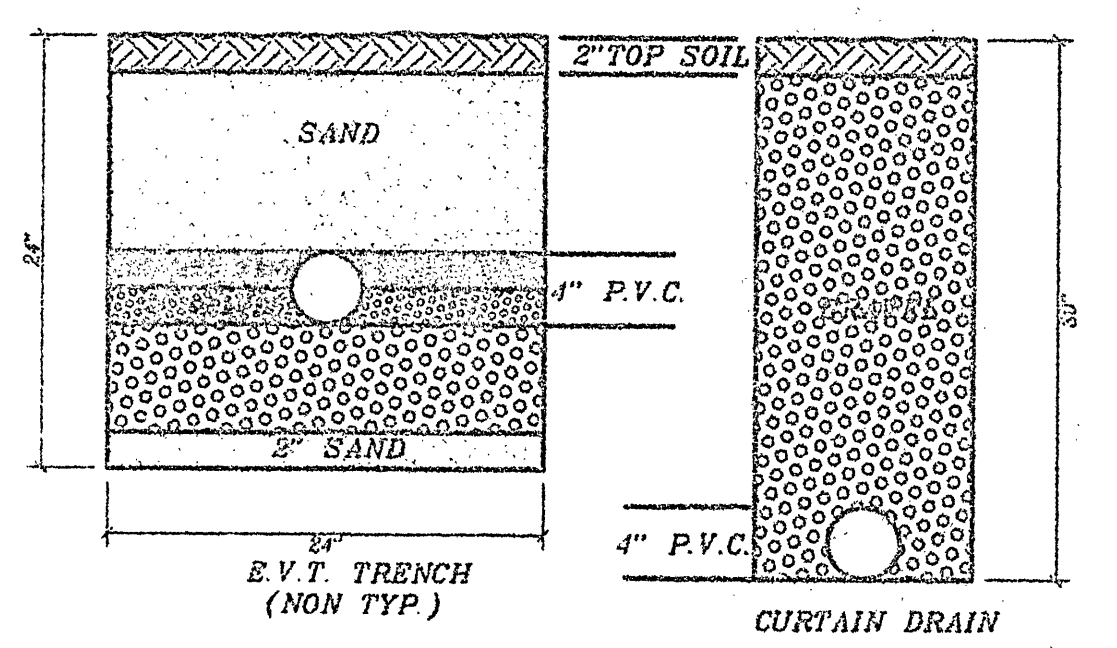
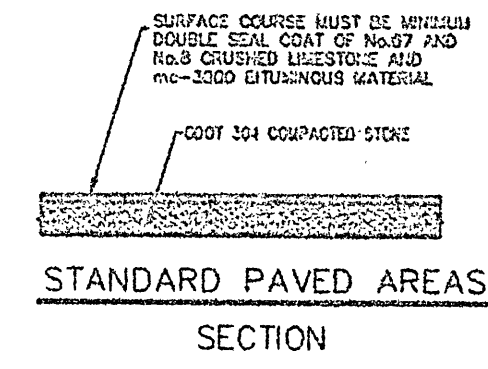


GROSS AREA PARCEL "A"


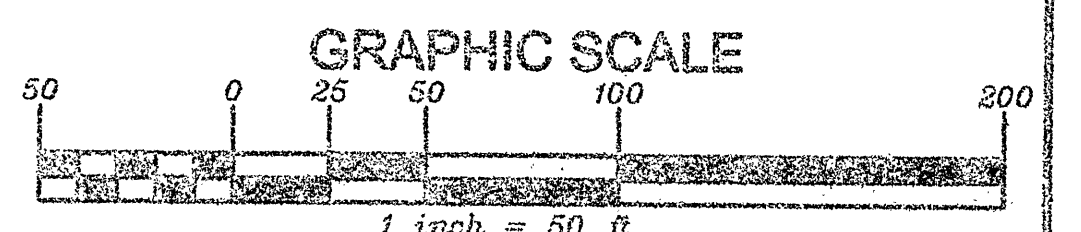
AREA	SQ. FT.	ACRES
TOTAL	254944.70	6.076
RIVER	-25710.23	-0.619
GROSS	229234.47	5.452

NET AREA PARCEL "A"

AREA	SQ. FT.	ACRES
TOTAL	204644.70	6.076
FLOOD ZONE	-193591.43	-2.510
RIVER IN FLOOD ZONE	-	-
ROAD WAY	-1475.15	-0.033
NET	149578.12	3.236



PROFILE = HOR. 1" = 20'
VER. 1" = 5'



I CERTIFY THAT THIS PLAN WAS PREPARED BY ME AND IS CORRECT TO THE BEST OF MY KNOWLEDGE AND BELIEF

John C. Skonieczny
REG. SURVEYOR #3396

JOHN C. SKONIECZNY
7739 VIEWMOUNT DR.
PAINESVILLE, OHIO 44077
PH. 352-7742

LOT SPLIT FOR: JERRY SMITH

DATE: AUC. 02	DRAWN BY: SWC
BEING KNOWN AS PART OF ORIGINAL KIRTLAND TOWNSHIP LOT 77, TRACT 3 P.P. 20A-19-43&20A-19-03 AS RECORDED IN V.400 P.19 IN THE L.C.R.D. CITY OF KIRTLAND - COUNTY OF LAKE - STATE OF OHIO	
JOB# 02-3532	02-2236

LAKE COUNTY
GEAUGA COUNTY

COUNTY LINE