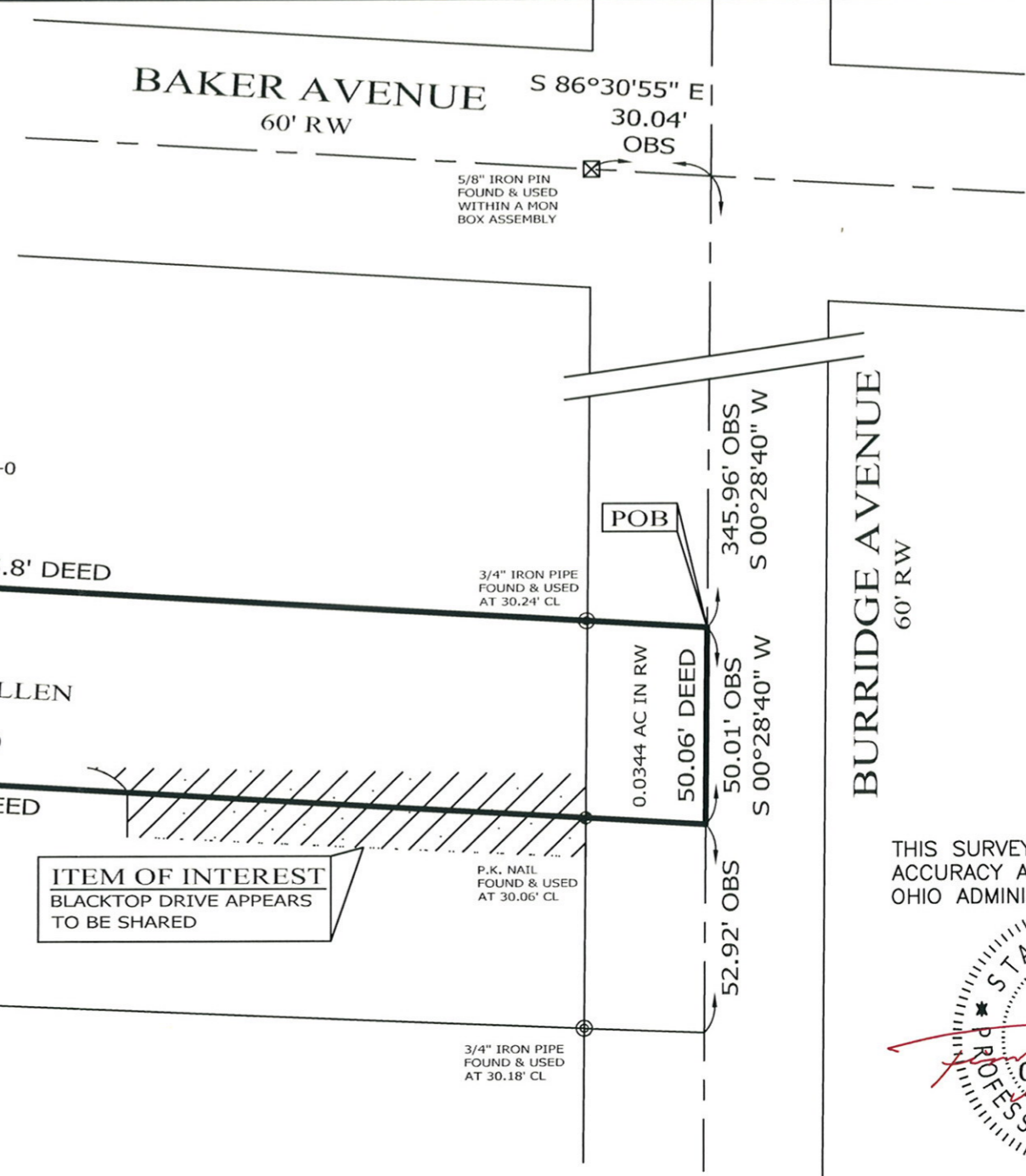
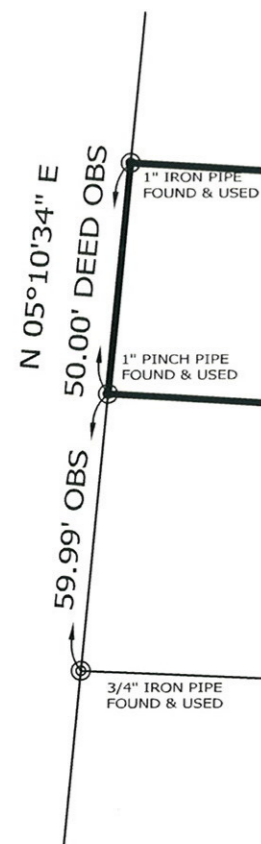


RESURVEY OF LANDS

ALL THAT CERTAIN LANDS SITUATE IN PARKS LOT, CITY OF MENTOR, TOWNSHIP NUMBER 10 NORTH, RANGE IX WEST, IN THE CONNECTCUT WESTERN RESERVE SURVEY, COUNTY OF LAKE, STATE OF OHIO. A RESURVEY OF THE LANDS TO MICHAEL F. & MEGAN E. ALLEN, AS RECORDED IN DOCUMENT NUMBER 2004R040653 (PPN 16-B-050-0-00-023-0) IN THE OFFICE OF THE COUNTY RECORDER.



#7187
B.P. IACOFANO
DOC. 2014R018781
PPN 16-B-048-0-00-006-0



#7144
J.K. NAYMIK
DOC. 2002R043147
PPN 16-B-050-0-00-022-0

S 86°34'46" E
416.92' OBS - ABOUT 415.8' DEED


0.4805 ACRES
#7150
MICHAEL F. & MEGAN E. ALLEN
DOC. 2004R040653
PPN 16-B-050-0-00-023-0

421.02' OBS - 420.65' DEED
N 86°35'00" W

#7160
R.L. MUNTAIN
DOC. 2007R019657
PPN 16-B-050-0-00-024-0

ITEM OF INTEREST
BLACKTOP DRIVE APPEARS
TO BE SHARED

THIS SURVEY WAS PERFORMED TO AN ACCURACY AS SET FORTH IN THE 2003 OHIO ADMINISTRATIVE CODE 4733-37.



SCALE: 1" = 40'
SURVEY: MAY 9, 2017
MAP: MAY 15, 2017

LEGEND

- IRON PIN FOUND/SET
- ⊙ IRON PIPE
- STONE MONUMENT
- ⊠ MONUMENT BOX
- ⊙ P.K. NAIL FOUND/SET
- DRILL HOLE FOUND
- CALC CALCULATED
- MEAS MEASURED
- OBS OBSERVED
- DEED DEED RECITED
- PLAT PLAT RECITED

NOTES & REFERENCES

- DEEDS OF RECORD
- OCCUPATION AGREES WITH TITLE LINES AS PREVIOUSLY MONUMENTED EXCEPT AS SHOWN ON THIS PLAT

PREPARED FOR: MICHAEL F. & MEGAN E. ALLEN	PROJECT NAME: RESURVEY OF LANDS	PROJECT ADDRESS: 7150 BURRIDGE AVENUE MENTOR, OHIO
	PROJECT LOCATION: LAKE COUNTY, OHIO	JOB NUMBER: 6769
FOR INQUIRIES CONCERNING THIS SURVEY CONTACT: CSS CRABBS' SURVEYING SERVICE P.O. BOX 908 PAINESVILLE, OHIO 44077 1-800-488-3968		CHK: T. STOCKER DRN: S. HUPERTZ REV: PAGE 1 OF 1

TIMOTHY E. STOCKER, P.S. 7245