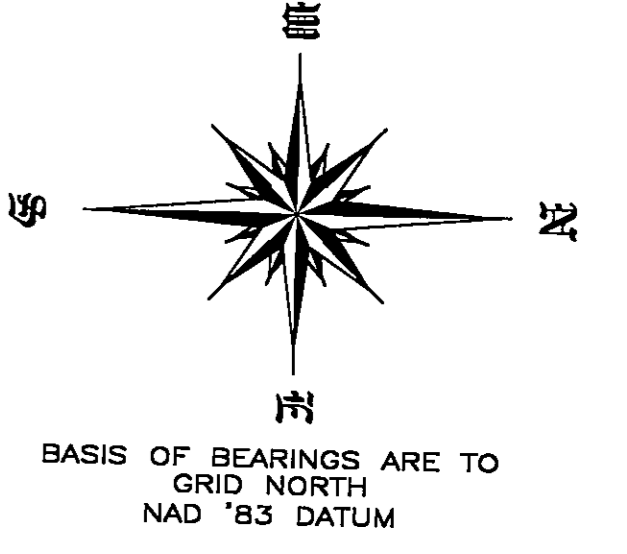
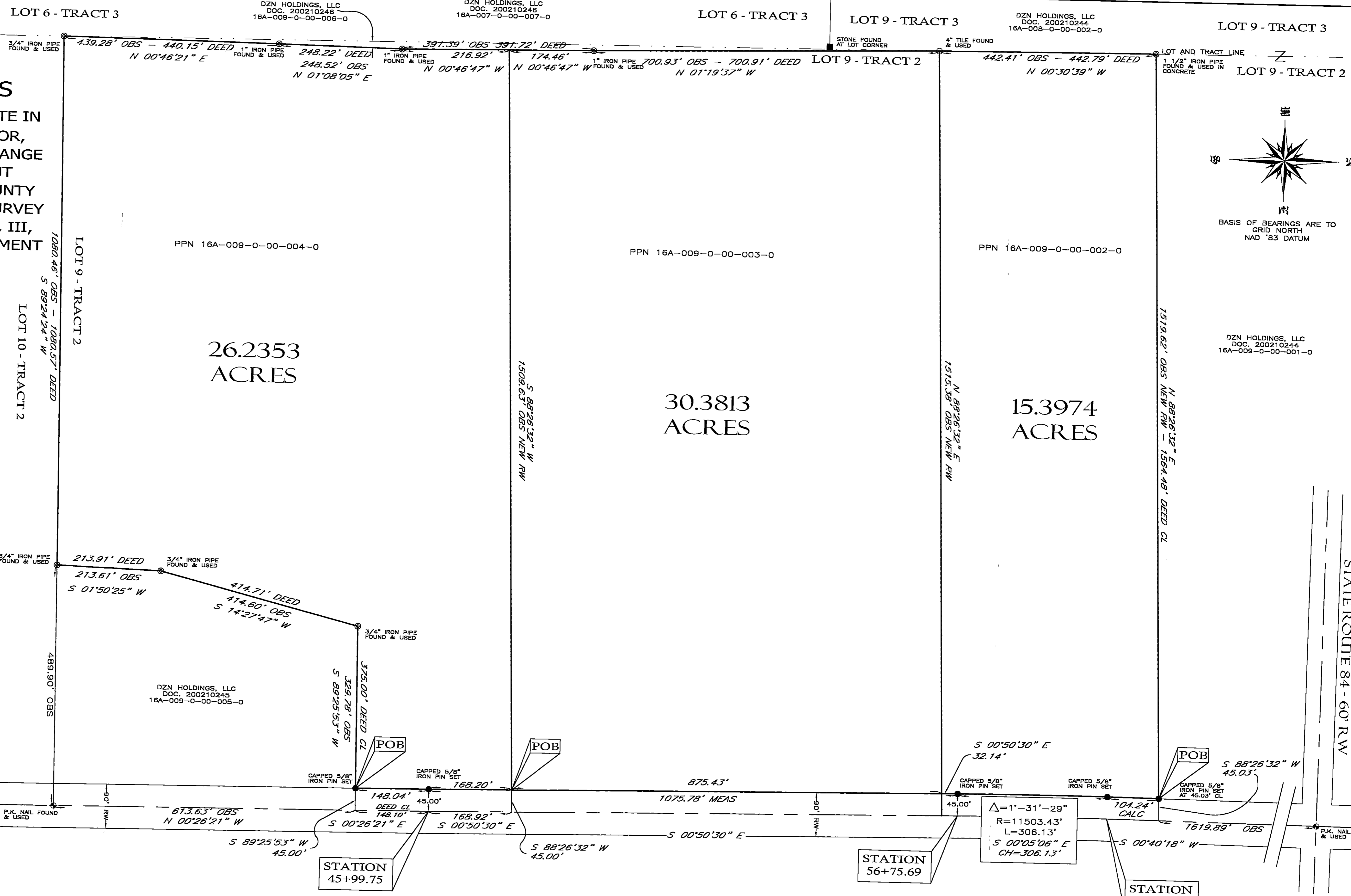


RESURVEY OF LANDS
 ALL THAT CERTAIN LANDS SITUATE IN
 LOT 9, TRACT 2, CITY OF MENTOR,
 TOWNSHIP NUMBER 10 NORTH, RANGE
 IX WEST, IN THE CONNECTICUT
 WESTERN RESERVE SURVEY, COUNTY
 OF LAKE, STATE OF OHIO. A RESURVEY
 OF THE LANDS TO ROBERT GALE, III,
 TRUSTEE, AS RECORDED IN DOCUMENT
 NUMBER 990052138.



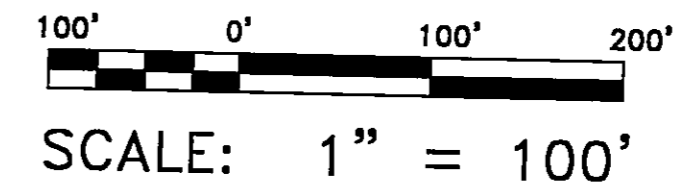
LEGEND

●	IRON PIN FOUND/SET
○	IRON PIPE FOUND
⊙	PK NAIL FOUND/SET
⊠	TILE FOUND
○	STONE FOUND
○	CALC
○	MEAS
○	OBS
○	DEED
○	DEED OBSERVED


PREPARED FOR: - ROBERT GALE, III, TRUSTEE -	PROJECT NAME: RESURVEY OF LANDS	PROJECT ADDRESS: CENTER STREET MENTOR, OHIO
	PROJECT LOCATION: LAKE COUNTY, OHIO	JOB NUMBER: 3461
FOR INQUIRIES CONCERNING THIS SURVEY CONTACT: CSS CRABBS' SURVEYING SERVICE 10 WEST ERIE STREET, SUITE 101 PAINESVILLE, OHIO 44077 1-800-488-3968		CHK: T. STOCKER DRN: S. LOVEJOY REV: PAGE 1 OF 1

CENTER STREET - STATE ROUTE 615 - 90' RW

DATE OF ORIGINAL: OCTOBER 27, 2003
 REVISION: LOTS BY PPN'S DATE: OCTOBER 30, 2003
 REVISION: DATE: , 2003



THIS SURVEY WAS PERFORMED TO AN ACCURACY AS SET FORTH IN THE 1999 OHIO ADMINISTRATIVE CODE 4733-37.



TIMOTHY E. STOCKER, P.S. 7245

164H-7-23,4