

16A-9-2,3,4

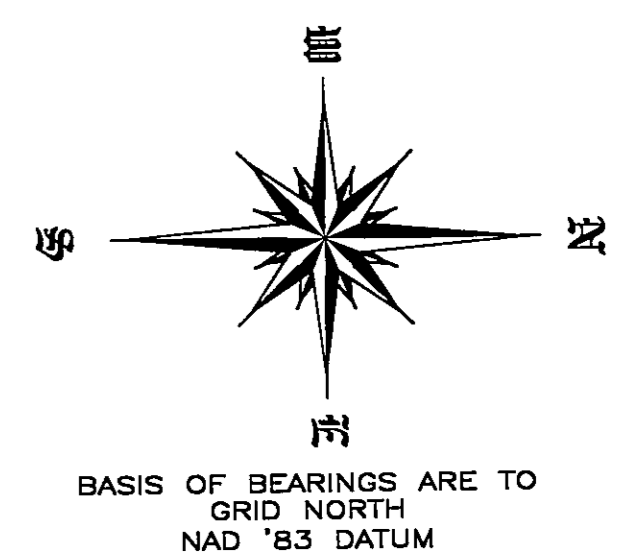
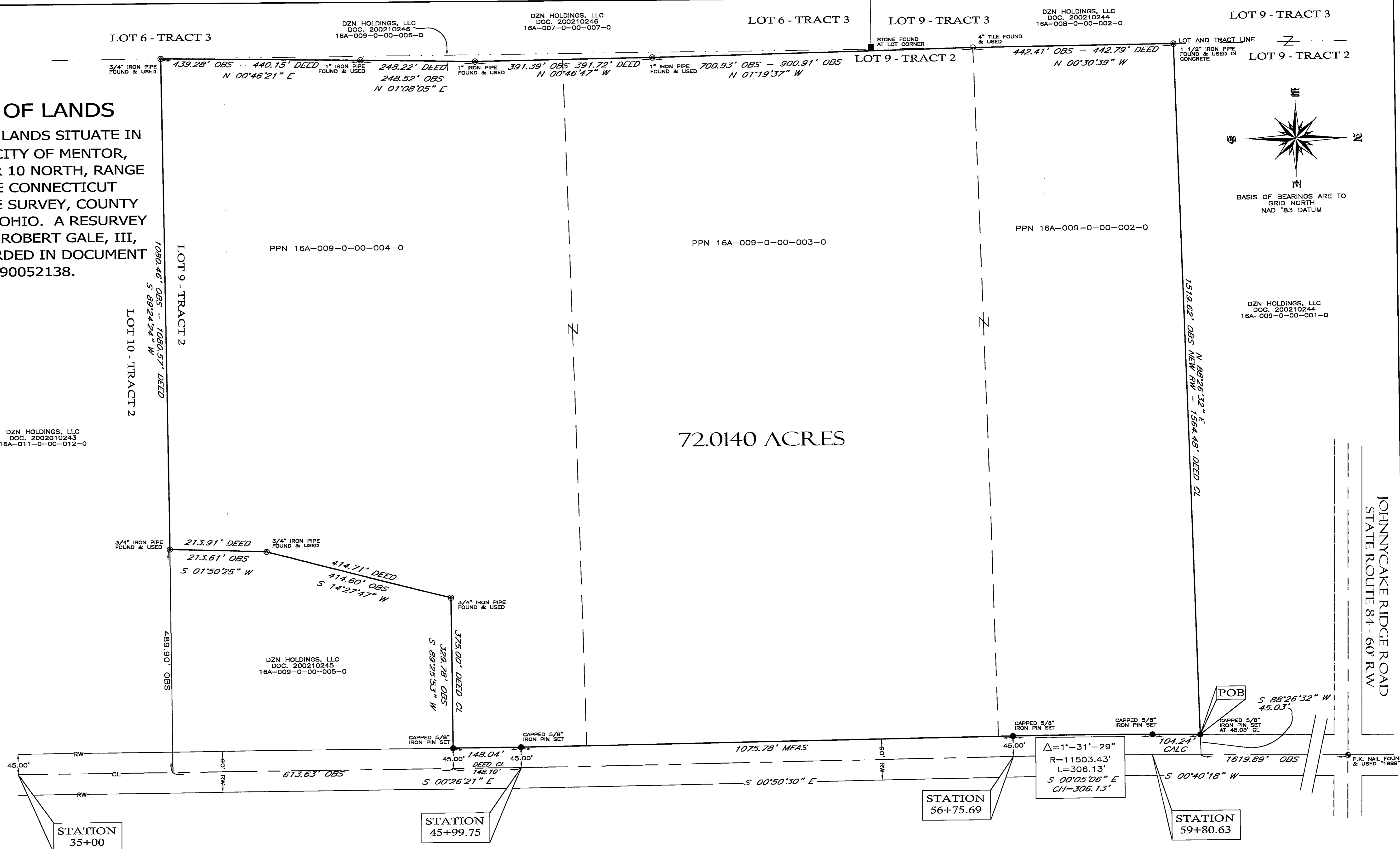
RESURVEY OF LANDS

ALL THAT CERTAIN LANDS SITUATE IN LOT 9, TRACT 2, CITY OF MENTOR, TOWNSHIP NUMBER 10 NORTH, RANGE IX WEST, IN THE CONNECTICUT WESTERN RESERVE SURVEY, COUNTY OF LAKE, STATE OF OHIO. A RESURVEY OF THE LANDS TO ROBERT GALE, III, TRUSTEE, AS RECORDED IN DOCUMENT NUMBER 990052138.

DZN HOLDINGS, LLC
DOC. 2002010243
16A-011-0-00-012-0

LEGEND

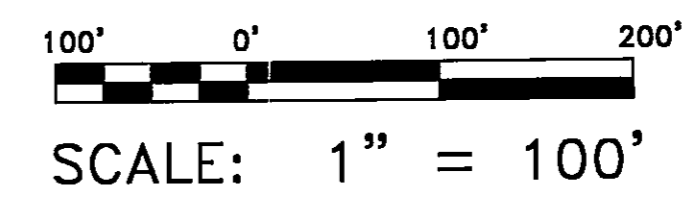
●	IRON PIN FOUND/SET
○	IRON PIPE FOUND
⊙	PK NAIL FOUND/SET
■	TILE FOUND
□	STONE FOUND
○	CALC
○	MEAS
○	OBS
○	DEED



CENTER STREET - STATE ROUTE 615 - 90' RW

PREPARED FOR: - ROBERT GALE, III, TRUSTEE -	PROJECT NAME: RESURVEY OF LANDS	PROJECT ADDRESS: CENTER STREET MENTOR, OHIO
	PROJECT LOCATION: LAKE COUNTY, OHIO	JOB NUMBER: 3461
FOR INQUIRIES CONCERNING THIS SURVEY CONTACT: CSS CRABBS' SURVEYING SERVICE 10 WEST ERIE STREET, SUITE 101 PAINESVILLE, OHIO 44077 1-800-488-3968		CHK: T. STOCKER DRN: S. LOVEJOY REV: PAGE 1 OF 1

DATE OF ORIGINAL: OCTOBER 27, 2003
REVISION: _____ DATE: _____, 2003
REVISION: _____ DATE: _____, 2003



THIS SURVEY WAS PERFORMED TO AN ACCURACY AS SET FORTH IN THE 1999 OHIO ADMINISTRATIVE CODE 4733-37.

TIMOTHY E. STOCKER, P.S. 7245