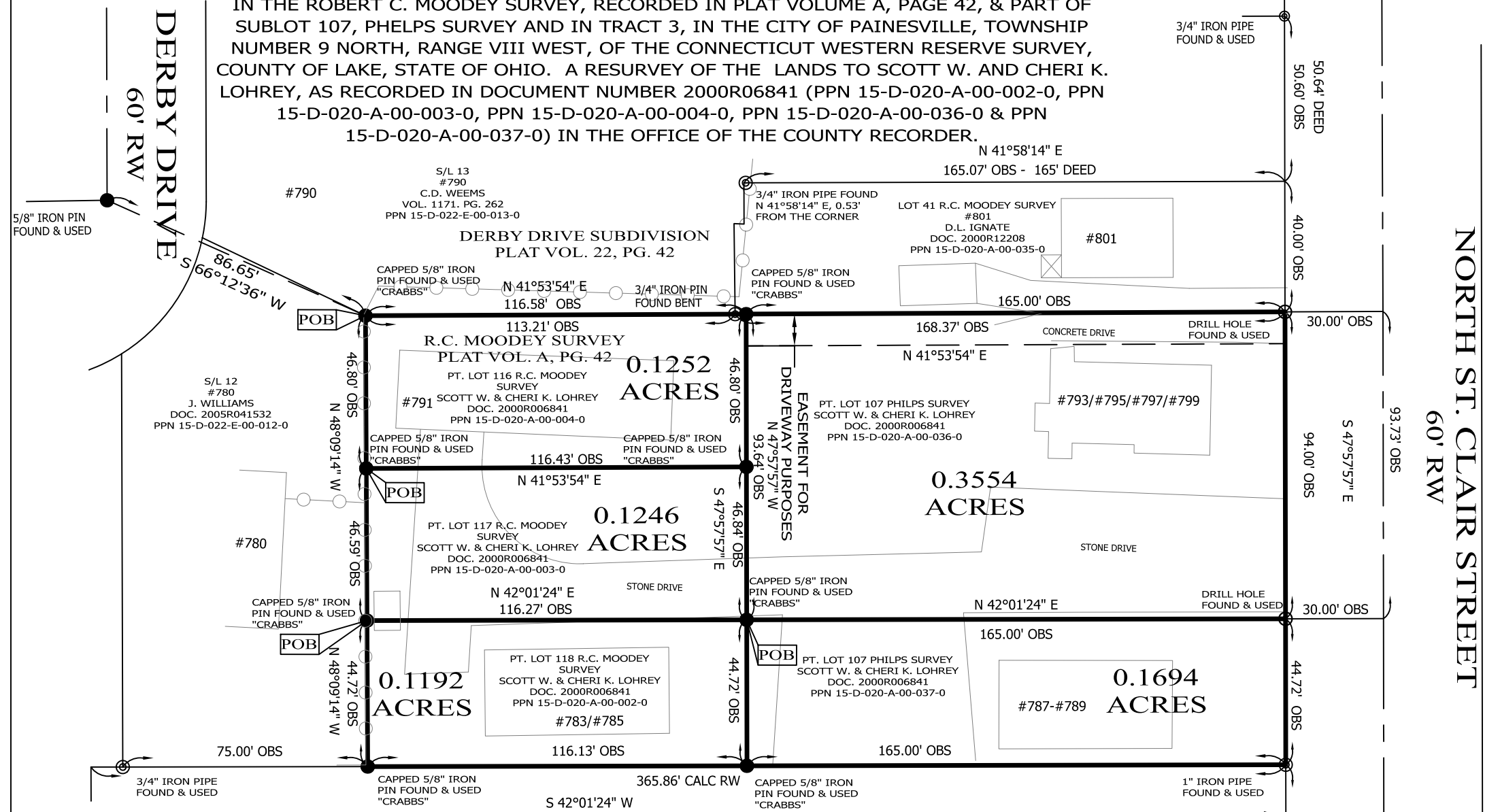
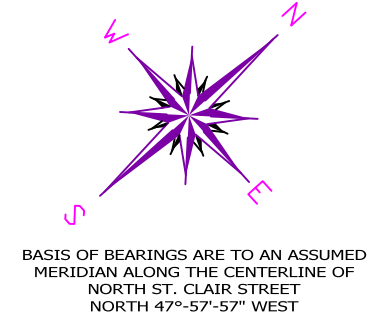


**RESURVEY OF LANDS**

ALL THAT CERTAIN LANDS SITUATE IN PART OF SUBLOTS 116, 117 & 118, AS ILLUSTRATED IN THE ROBERT C. MOODEY SURVEY, RECORDED IN PLAT VOLUME A, PAGE 42, & PART OF SUBLOT 107, PHELPS SURVEY AND IN TRACT 3, IN THE CITY OF PAINESVILLE, TOWNSHIP NUMBER 9 NORTH, RANGE VIII WEST, OF THE CONNECTICUT WESTERN RESERVE SURVEY, COUNTY OF LAKE, STATE OF OHIO. A RESURVEY OF THE LANDS TO SCOTT W. AND CHERI K. LOHREY, AS RECORDED IN DOCUMENT NUMBER 2000R06841 (PPN 15-D-020-A-00-002-0, PPN 15-D-020-A-00-003-0, PPN 15-D-020-A-00-004-0, PPN 15-D-020-A-00-036-0 & PPN 15-D-020-A-00-037-0) IN THE OFFICE OF THE COUNTY RECORDER.



**NOTES & REFERENCES**

- ALL IRON PIN SET ARE 5/8" X 30" REBAR WITH CAP "CRABBS 7245".
- DEEDS OF RECORD
- OCCUPATION AGREES WITH TITLE LINES AS PREVIOUSLY MONUMENTED EXCEPT AS SHOWN ON THIS PLAT




**SCALE: 1" = 40'**  
**SURVEY: DECEMBER 3, 2018**  
**MAP: DECEMBER 4, 2018**

**LEGEND**

- IRON PIN FOUND/SET
- IRON PIPE
- STONE MONUMENT
- ⊗ MONUMENT BOX
- ⊙ P.K. NAIL FOUND/SET
- DRILL HOLE FOUND
- CALC CALCULATED
- MEAS MEASURED
- OBS OBSERVED
- DEED DEED RECITED
- PLAT PLAT RECITED

<b>PREPARED FOR:</b>  - SCOTT W. & CHERI K. LOHREY -	<b>PROJECT NAME:</b> RESURVEY OF LANDS	<b>PROJECT ADDRESS:</b> ST. CLAIR STREET PAINESVILLE, OHIO
	<b>PROJECT LOCATION:</b> LAKE COUNTY, OHIO	<b>JOB NUMBER:</b> 7267
<b>FOR INQUIRIES CONCERNING THIS SURVEY CONTACT:</b>  <b>CSS</b> CRABBS' SURVEYING SERVICE P.O. BOX 908 PAINESVILLE, OHIO 44077 <b>1-800-488-3968</b>		CHK: T. STOCKER DRN: S. LOVEJOY REV: PAGE 1 OF 1

THIS SURVEY WAS PERFORMED TO AN ACCURACY AS SET FORTH IN THE 2003 OHIO ADMINISTRATIVE CODE 4733-37.



TIMOTHY E. STOCKER, P.S. 7245