

PLAT OF SURVEY

PAINESVILLE, LAKE County, Ohio

for: **JIM LYONS**

CLIENT OWNER


ADDRESS STREET CITY ZIP

KERR'S SURVEY		3	
SUBDIVISION	NAME	TRACT	STREET
PT. 9/10	VOL.-PG.	LOT	
SUBLOT NO.	STREET	VOL.-PG.	PERM. PARCEL NO.
			15D-4-9 & 10


SURVEY CERTIFICATION

I hereby certify that this plat was prepared from a field survey made under my direct supervision. Monuments were found or set as indicated. Dimensions are expressed in feet and decimal parts thereof. All of which are correct to the best of my knowledge and belief. This plat was prepared in accordance with the provisions of Chapter 4733-37 of the Ohio Administrative Code. All Iron Pins Set are 5/8" x 30" long rebar and capped "H. Jones - 6343".


Harry S. Jones Jr.
Harry S. Jones Jr. P.S. #6343



12/18/13



GRAPHIC SCALE



(IN FEET)
1 inch = 20 ft.

BEARINGS ARE BASED ON ST. CLAIR STREET BEING S 24°55'24"E

REVISIONS			Jones Surveying, LLC		
NO.	DATE	BY	ENGINEERS - SURVEYORS - PLANNERS		
1			1924 MENTOR AVE., PAINESVILLE, OHIO 440-357-1811		
2			440-357-9173 (FAX) hjonesurveying@yahoo.com		
3			DRAWN BY GB	SCALE 1"=20'	PHONE NO. 440-357-1811
4			CHKD.	DATE 12/18/13	DRAWING NO.
5			CREW CHIEF DR	APPD HJ	13-134

