

LIBERTY STREET
60' RW

STOCKWELL STREET
50' RW


RESURVEY OF LANDS
ALL THAT CERTAIN LANDS SITUATE IN SUBLT 14, AS ILLUSTRATED IN SEVERENCE & BATES SURVEY, RECORDED IN PLAT VOLUME A, PAGE 20 AND A PORTION OF SUBLT 19, AS ILLUSTRATED IN JEROME AND BARNES SURVEY, RECORDED IN PLAT VOLUME A, PAGE 12, IN LOT 1, TRACT 3, CITY OF PAINESVILLE, TOWNSHIP NUMBER 11 NORTH, RANGE VIII WEST, COUNTY OF LAKE, STATE OF OHIO. A RESURVEY OF THE LANDS TO SECRETARY OF HOUSING & URBAN DEVELOPMENT, AS RECORDED IN DOCUMENT NUMBER 2015R029765 (PPN 15B-012-0-00-037-0) IN THE OFFICE OF THE COUNTY RECORDER.

NOTES & REFERENCES


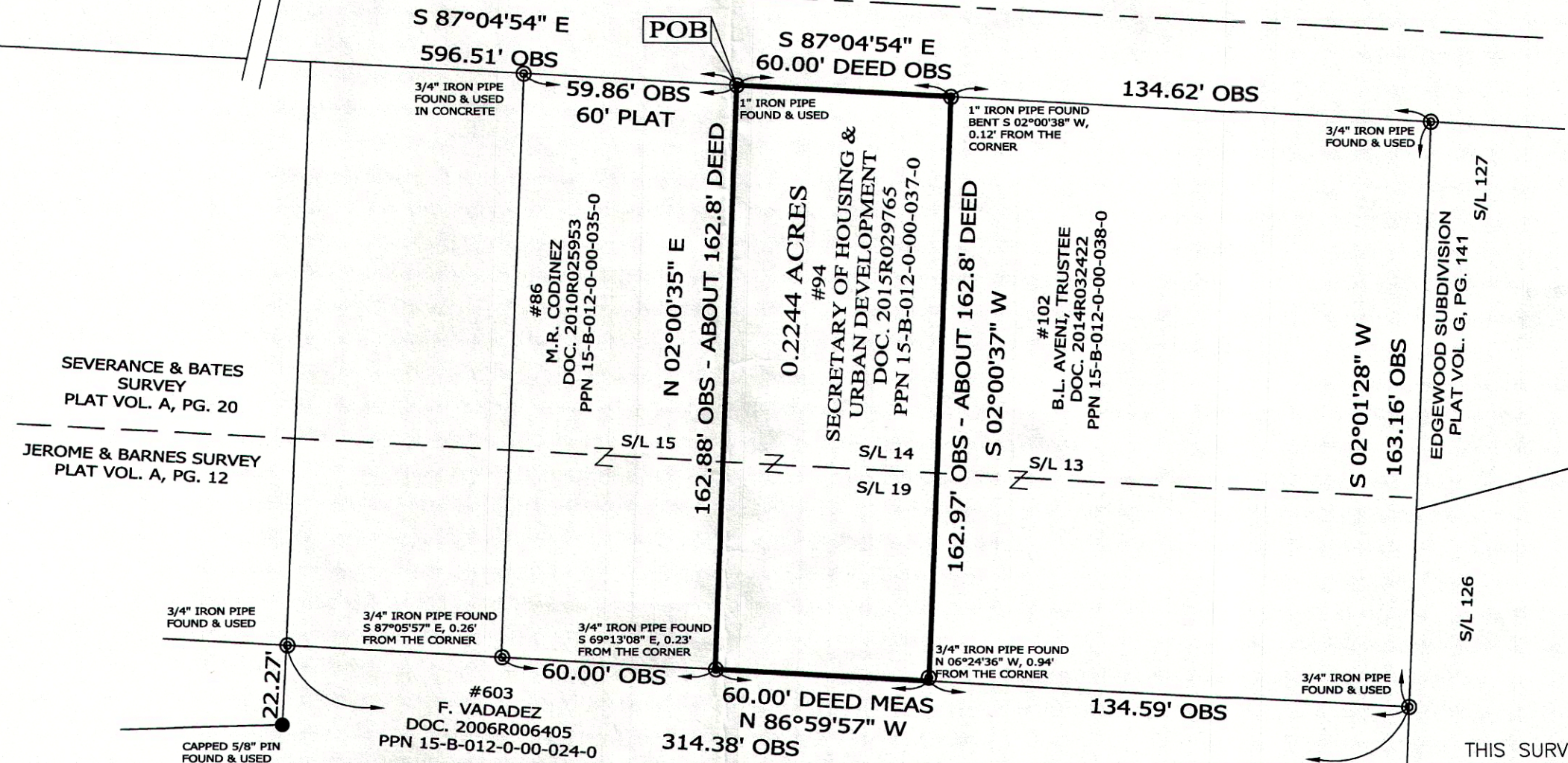
- DEEDS OF RECORD
- PLAT VOL. A, PG. 12
- PLAT VOL. A, PG. 20
- OCCUPATION AGREES WITH TITLE LINES AS PREVIOUSLY MONUMENTED EXCEPT AS SHOWN ON THIS PLAT

LEGEND

- IRON PIN FOUND/SET
- ⊙ IRON PIPE
- STONE MONUMENT
- ⊗ MONUMENT BOX
- ⊕ P.K. NAIL FOUND/SET
- DRILL HOLE FOUND
- CALC CALCULATED
- MEAS MEASURED
- OBS OBSERVED
- DEED DEED RECITED
- PLAT PLAT RECITED




SCALE: 1" = 40'
SURVEY: JANUARY 25, 2016
MAP: JANUARY 27, 2016



PREPARED FOR: SECRETARY OF HOUSING & URBAN DEVELOPMENT	PROJECT NAME: RESURVEY OF LANDS	PROJECT ADDRESS: 94 STOCKWELL STREET PAINESVILLE, OHIO
	PROJECT LOCATION: LAKE COUNTY, OHIO	JOB NUMBER: 6388
FOR INQUIRIES CONCERNING THIS SURVEY CONTACT: CSS CRABBS' SURVEYING SERVICE P.O. BOX 908 PAINESVILLE, OHIO 44077 1-800-488-3968		CHK: T. STOCKER DRN: S. HUPERTZ REV: PAGE 1 OF 1

THIS SURVEY WAS PERFORMED TO AN ACCURACY AS SET FORTH IN THE 2003 OHIO ADMINISTRATIVE CODE 4733-37.



TIMOTHY E. STOCKER, P.S. 7245