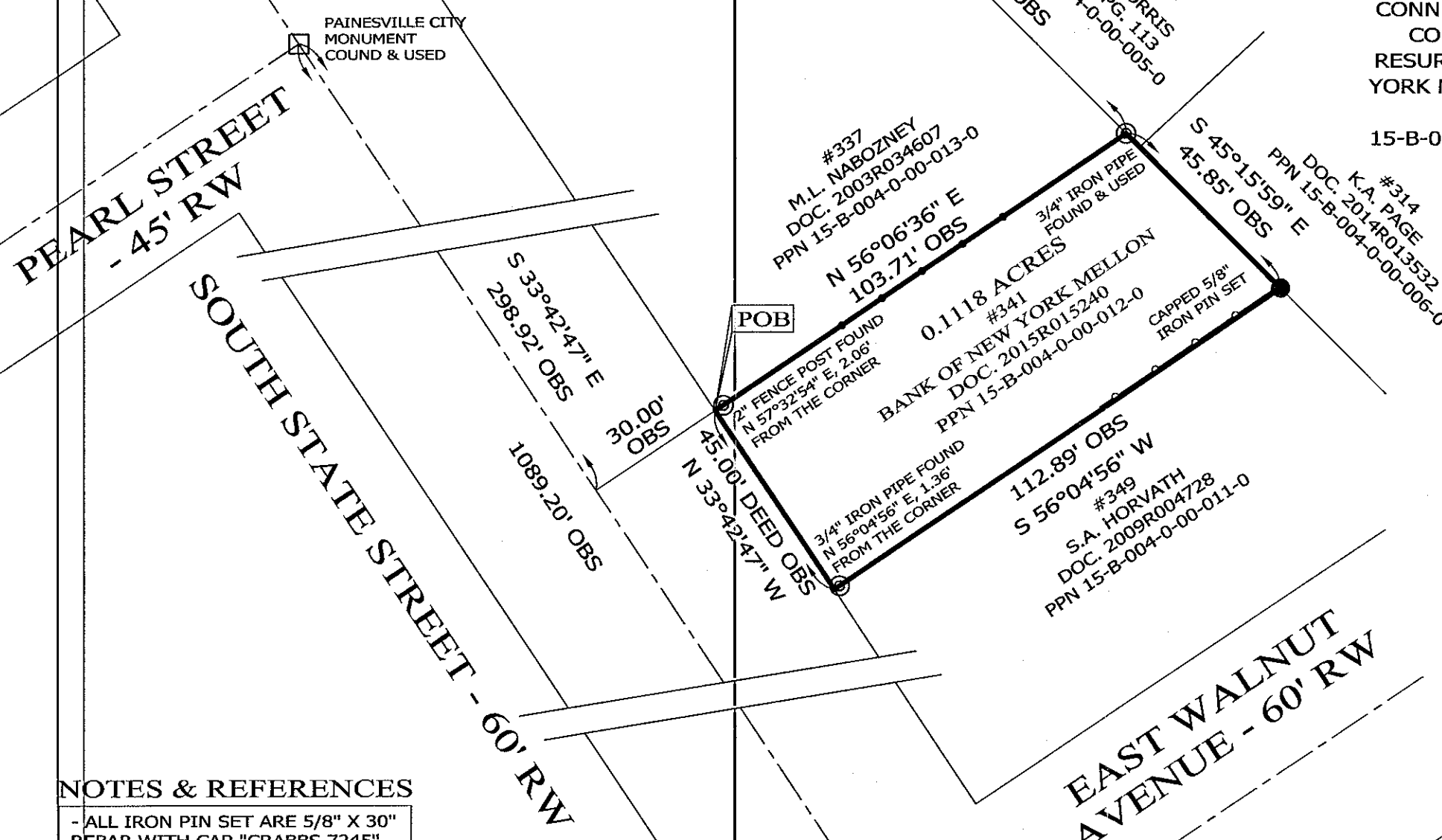



**RESURVEY OF LANDS**  
 ALL THAT CERTAIN LANDS SITUATE IN LOT 12,  
 TRACT 2, CITY OF PAINESVILLE, TOWNSHIP  
 NUMBER 11 NORTH, RANGE VIII WEST, IN THE  
 CONNECTICUT WESTERN RESERVE SURVEY,  
 COUNTY OF LAKE, STATE OF OHIO. A  
 RESURVEY OF THE LANDS TO BANK OF NEW  
 YORK MELLON, AS RECORDED IN DOCUMENT  
 NUMBER 2015R015240 (PPN  
 15-B-004-0-00-012-0) IN THE OFFICE OF THE  
 COUNTY RECORDER.



**NOTES & REFERENCES**

- ALL IRON PIN SET ARE 5/8" X 30" REBAR WITH CAP "CRABBS 7245".
- DEEDS OF RECORD
- OCCUPATION AGREES WITH TITLE LINES AS PREVIOUSLY MONUMENTED EXCEPT AS SHOWN ON THIS PLAT




SCALE: 1" = 30'  
 SURVEY: JUNE 30, 2015  
 MAP: JULY 1, 2015

**LEGEND**

- IRON PIN FOUND/SET
- ⊙ IRON PIPE
- STONE MONUMENT
- ⊠ MONUMENT BOX
- ⊕ P.K. NAIL FOUND/SET
- DRILL HOLE FOUND
- CALC CALCULATED
- MEAS MEASURED
- OBS OBSERVED
- DEED DEED RECITED
- PLAT PLAT RECITED

THIS SURVEY WAS PERFORMED TO AN ACCURACY AS SET FORTH IN THE 2003 OHIO ADMINISTRATIVE CODE 4733-37.



TIMOTHY E. STOCKER, P.S. 7245

PREPARED FOR:  BANK OF NEW YORK MELLON	PROJECT NAME: RESURVEY OF LANDS	PROJECT ADDRESS: 341 S STATE STREET PAINESVILLE, OHIO
	PROJECT LOCATION: LAKE COUNTY, OHIO	JOB NUMBER: 6231
FOR INQUIRIES CONCERNING THIS SURVEY CONTACT:  <b>CSS</b> CRABBS' SURVEYING SERVICE P.O. BOX 908 PAINESVILLE, OHIO 44077 1-800-488-3968		CHK: T. STOCKER DRN: S. LOVEJOY REV: PAGE 1 OF 1