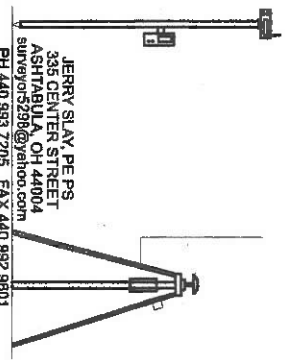
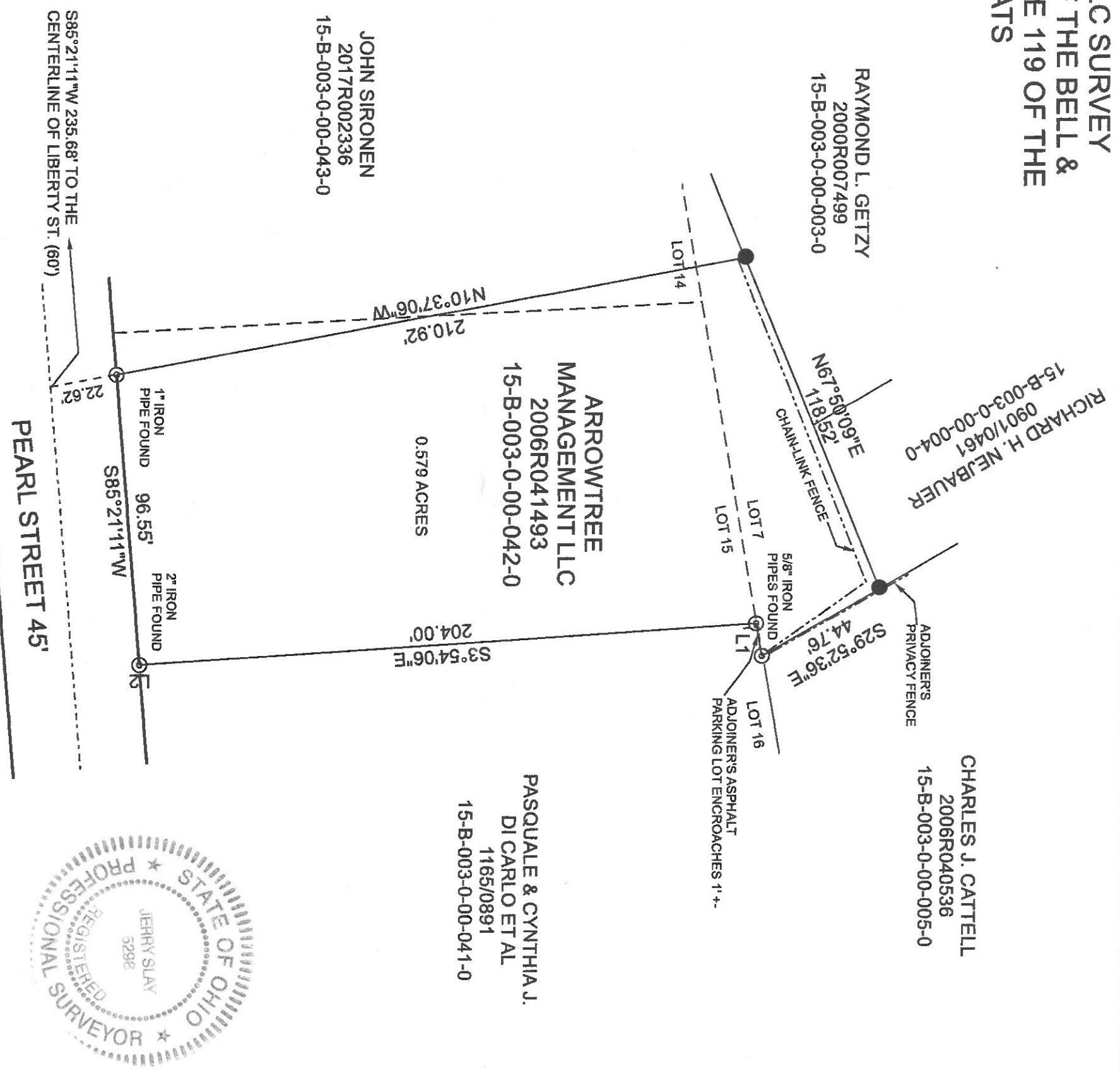


**ARROWTREE MANAGEMENT LLC SURVEY  
PART OF LOTS 7, 14, 15 & 16 OF THE BELL &  
HURD SURVEY; VOLUME A PAGE 119 OF THE  
LAKE COUNTY RECORD OF PLATS  
CITY OF PAINESVILLE  
LAKE COUNTY, OHIO**



- LEGEND**
- ⊙ IRON PIPE FOUND (SIZE NOTED)
  - 5/8" X 30" CAPPED "SLAY 5298" IRON PIN SET



**JOHN SIRONEN**  
2017R002336  
15-B-003-0-00-043-0

**ARROWTREE  
MANAGEMENT LLC**  
2006R041493  
15-B-003-0-00-042-0

**PASQUALE & CYNTHIA J.  
DI CARLO ET AL**  
1165/0891  
15-B-003-0-00-041-0

**RAYMOND L. GETZY**  
2000R007499  
15-B-003-0-00-003-0

**RICHARD H. NEUBAUER**  
0901/0461  
15-B-003-0-00-004-0


**CHARLES J. CATTELL**  
2006R040536  
15-B-003-0-00-005-0

**PEARL STREET 45'**

S85°21'11"W 235.68' TO THE  
CENTERLINE OF LIBERTY ST. (60°)



*Jerry Slay*  
Jerry Slay, P.E., P.S.  
Ohio Surveyor Number 5298



ALL PERTINENT DOCUMENTS ARE AS SHOWN

LINE	BEARING	HORIZ DIST
L1	S80°15'54"W	11.00'
L2	N0°00'00"E	0.00'

I hereby certify that I have surveyed this parcel and that the same is true and correct. This parcel was surveyed in accordance with the provisions of Chapter 4733-37 of the Ohio Administrative Code.

FILE NAME			
39 PEARL ST.TRV			
SCALE	DATE	DRAWN BY	
40 Fvlh	11-26-2019	JDS	
JOB	REVISION	SHEET	
T1	1/1	1/1	