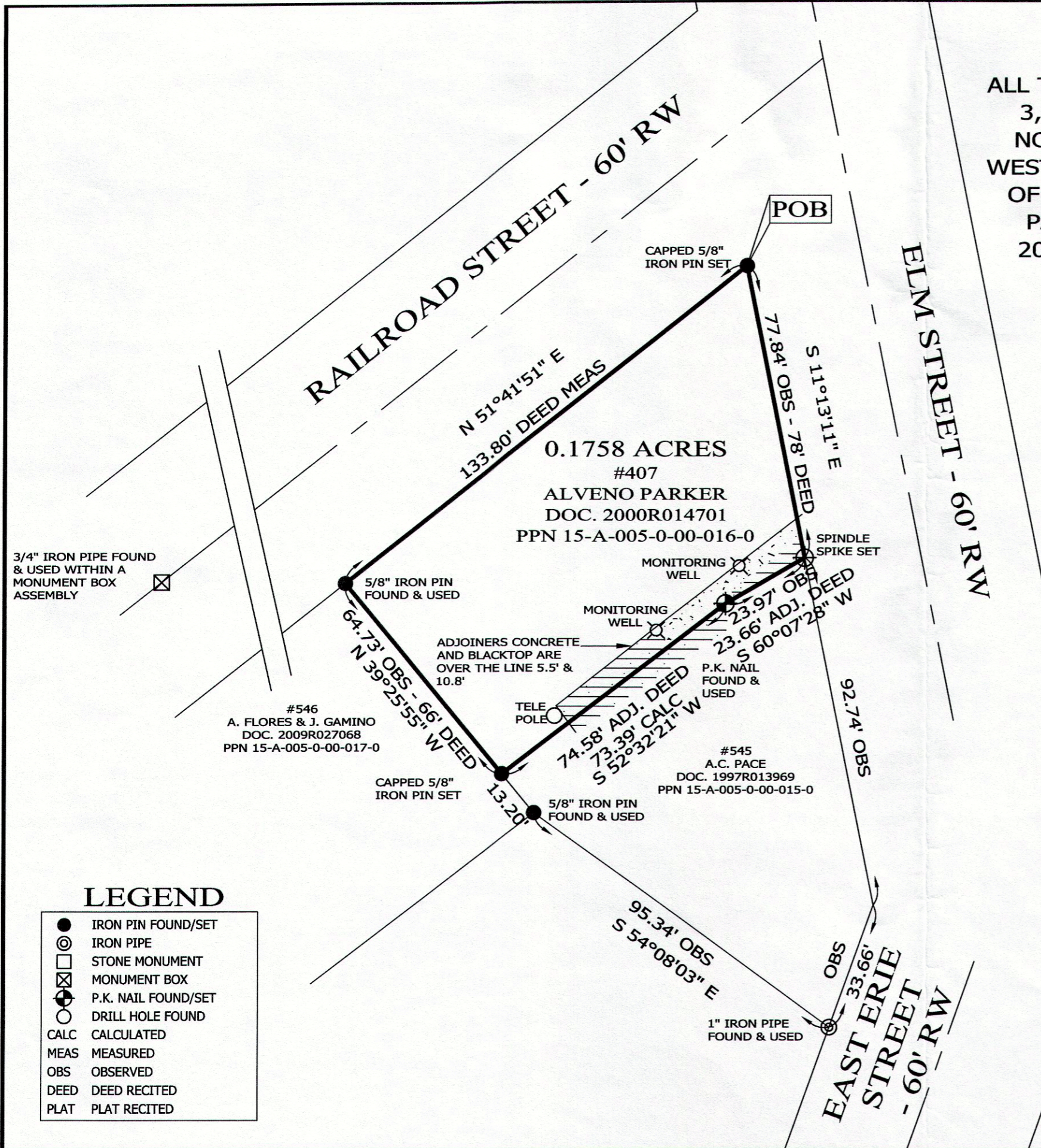
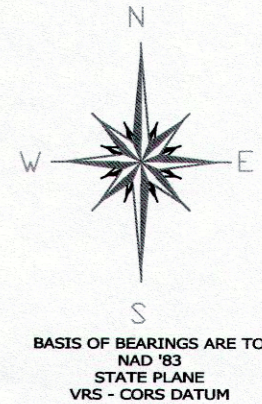


# RESURVEY OF LANDS


ALL THAT CERTAIN LANDS SITUATE IN LOT 87, TRACT 3, CITY OF PAINESVILLE, TOWNSHIP NUMBER 11 NORTH, RANGE VIII WEST, IN THE CONNECTICUT WESTERN RESERVE SURVEY, COUNTY OF LAKE, STATE OF OHIO. A RESURVEY OF THE LANDS TO ALVENO PARKER, AS RECORDED IN DOCUMENT NUMBER 2000R014701 (PPN 15-A-005-0-00-016-0) IN THE OFFICE OF THE COUNTY RECORDER.



### NOTES & REFERENCES

- ALL IRON PIN SET ARE 5/8" X 30" REBAR WITH CAP "CRABBS 7245".
- DEEDS OF RECORD
- OCCUPATION AGREES WITH TITLE LINES AS PREVIOUSLY MONUMENTED EXCEPT AS SHOWN ON THIS PLAT

THIS SURVEY WAS PERFORMED TO AN ACCURACY AS SET FORTH IN THE 2003 OHIO ADMINISTRATIVE CODE 4733-37.



SCALE: 1" = 30'  
 SURVEY: OCTOBER 21, 2013  
 MAP: OCTOBER 21, 2013



TIMOTHY E. STOCKER, P.S. 7245

### LEGEND

- IRON PIN FOUND/SET
- ⊙ IRON PIPE
- STONE MONUMENT
- ⊠ MONUMENT BOX
- ⊙ P.K. NAIL FOUND/SET
- DRILL HOLE FOUND
- CALC CALCULATED
- MEAS MEASURED
- OBS OBSERVED
- DEED DEED RECITED
- PLAT PLAT RECITED

PREPARED FOR:  ALVENO PARKER	PROJECT NAME: RESURVEY OF LANDS	PROJECT ADDRESS: 407 ELM STREET PAINESVILLE, OHIO
	PROJECT LOCATION: LAKE COUNTY, OHIO	JOB NUMBER: 5780
FOR INQUIRIES CONCERNING THIS SURVEY CONTACT:  <b>CSS</b> CRABBS' SURVEYING SERVICE P.O. BOX 908 PAINESVILLE, OHIO 44077 1-800-488-3968		CHK: T. STOCKER  DRN: S. LOVEJOY REV:
		PAGE 1 OF 1