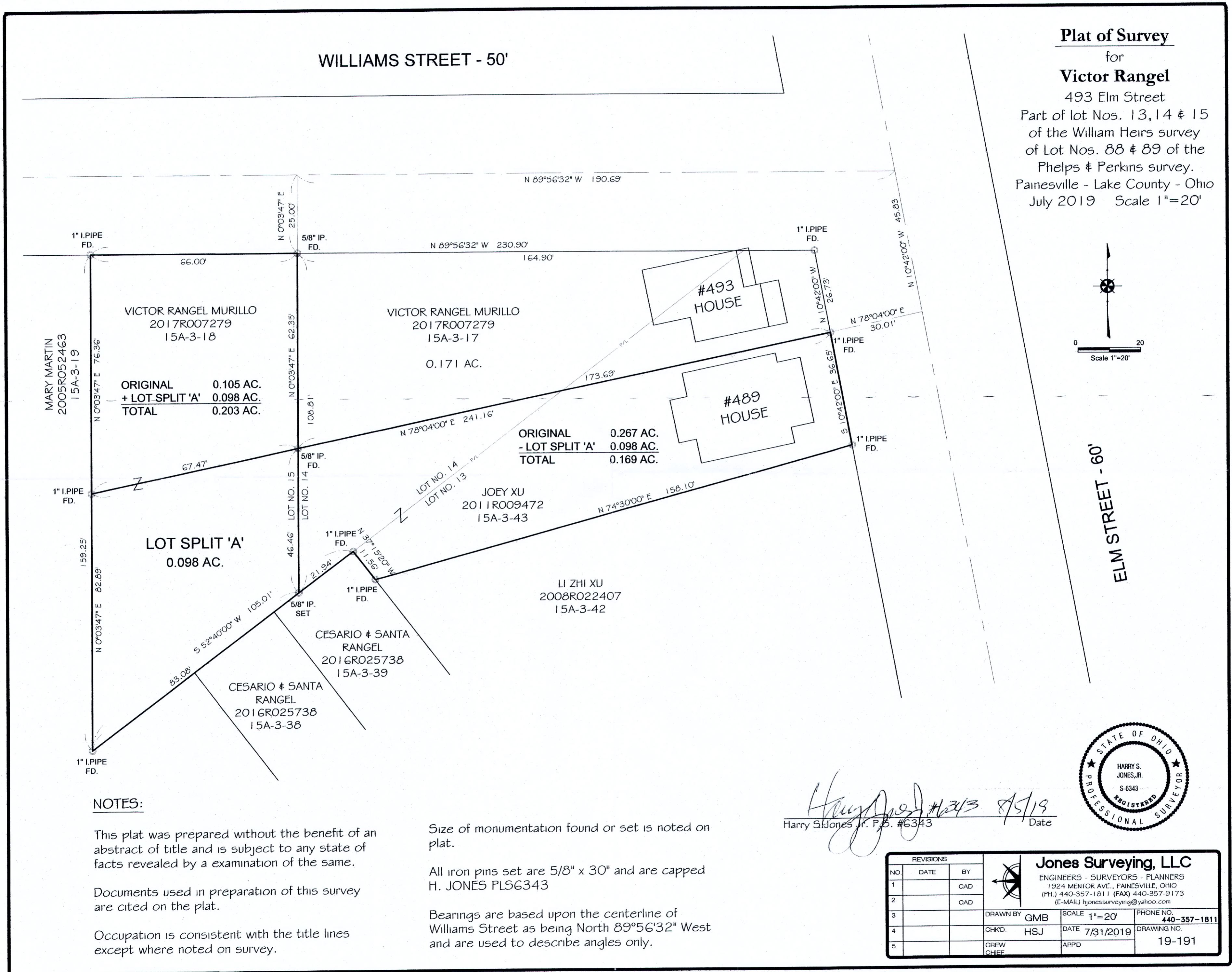
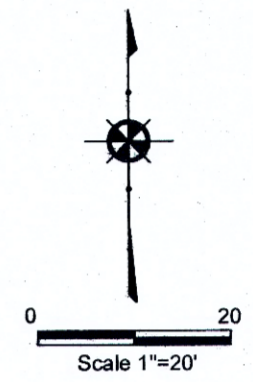


Plat of Survey

for
Victor Rangel

493 Elm Street
Part of lot Nos. 13, 14 & 15
of the William Hirs survey
of Lot Nos. 88 & 89 of the
Phelps & Perkins survey.
Painesville - Lake County - Ohio
July 2019 Scale 1"=20'



NOTES:

This plat was prepared without the benefit of an abstract of title and is subject to any state of facts revealed by a examination of the same.

Documents used in preparation of this survey are cited on the plat.


Occupation is consistent with the title lines except where noted on survey.

Size of monumentation found or set is noted on plat.

All iron pins set are 5/8" x 30" and are capped H. JONES PLS6343

Bearings are based upon the centerline of Williams Street as being North 89°56'32" West and are used to describe angles only.

Harry S. Jones, Jr. #6343 8/5/19
Date



REVISIONS			Jones Surveying, LLC		
NO.	DATE	BY	SCALE	PHONE NO.	DRAWING NO.
1		CAD	1"=20'	440-357-1811	19-191
2		CAD			
3		DRAWN BY GMB	DATE 7/31/2019		
4		CHKD. HSJ	APPD		
5		CREW CHIEF			