
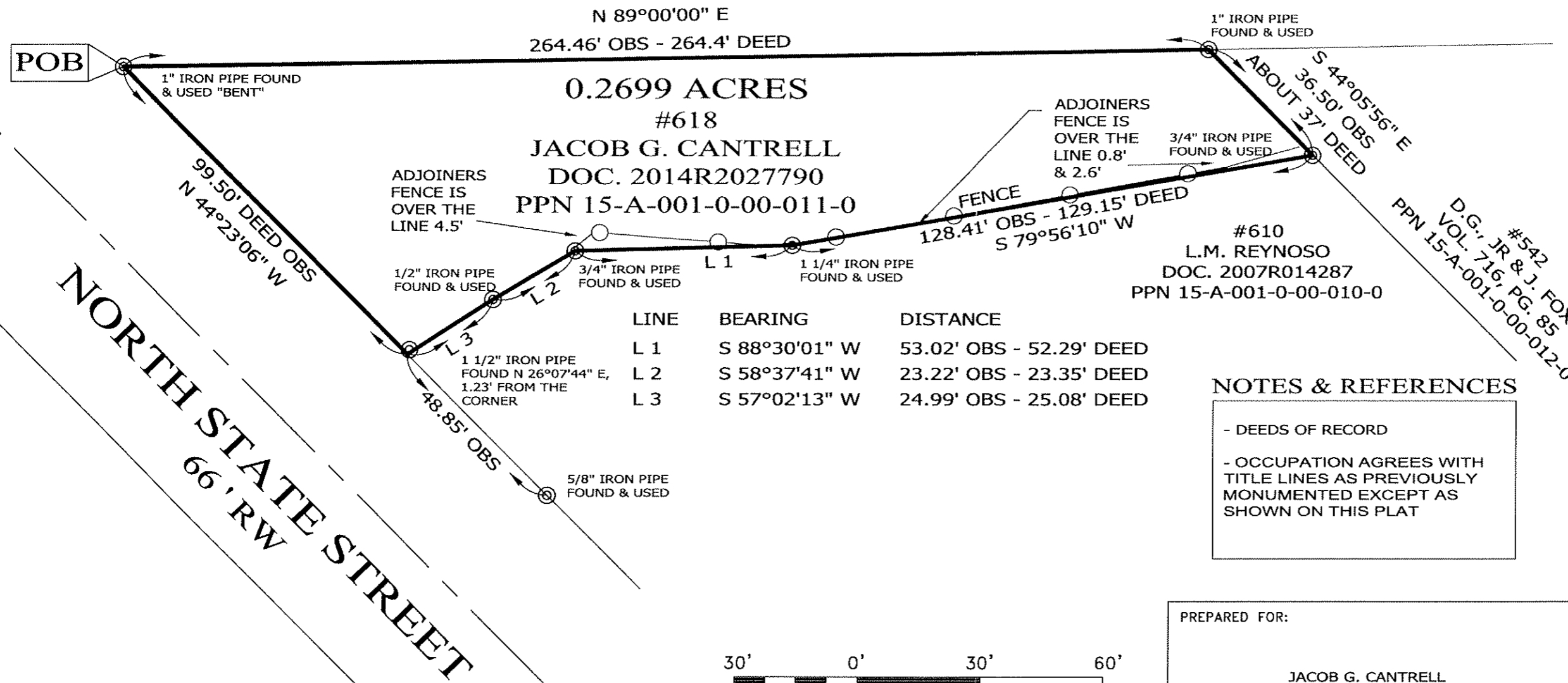


RESURVEY OF LANDS
 ALL THAT CERTAIN LANDS SITUATE IN LOT 90, CITY OF PAINESVILLE, TOWNSHIP NUMBER 11 NORTH, RANGE VIII WEST, IN THE CONNECTICUT WESTERN RESERVE SURVEY, COUNTY OF LAKE, STATE OF OHIO. A RESURVEY OF THE LANDS TO JACOB G. CANTRELL, AS RECORDED IN DOCUMENT NUMBER 2014R027790 (PPN 15-A-001-0-00-011-0) IN THE OFFICE OF THE COUNTY RECORDER.



WILLIAMS STREET
 50' RW



N 89°00'00" E
 264.46' OBS - 264.4' DEED
0.2699 ACRES
 #618
JACOB G. CANTRELL
 DOC. 2014R2027790
 PPN 15-A-001-0-00-011-0

#610
L.M. REYNOSO
 DOC. 2007R014287
 PPN 15-A-001-0-00-010-0

LINE	BEARING	DISTANCE
L 1	S 88°30'01" W	53.02' OBS - 52.29' DEED
L 2	S 58°37'41" W	23.22' OBS - 23.35' DEED
L 3	S 57°02'13" W	24.99' OBS - 25.08' DEED


LEGEND

- IRON PIN FOUND/SET
- ⊙ IRON PIPE
- STONE MONUMENT
- ⊗ MONUMENT BOX
- ⊕ P.K. NAIL FOUND/SET
- DRILL HOLE FOUND
- CALC CALCULATED
- MEAS MEASURED
- OBS OBSERVED
- DEED DEED RECITED
- PLAT PLAT RECITED

THIS SURVEY WAS PERFORMED TO AN ACCURACY AS SET FORTH IN THE 2003 OHIO ADMINISTRATIVE CODE 4733-37.

NOTES & REFERENCES

- DEEDS OF RECORD
- OCCUPATION AGREES WITH TITLE LINES AS PREVIOUSLY MONUMENTED EXCEPT AS SHOWN ON THIS PLAT



TIMOTHY E. STOCKER, P.S. 7245



SCALE: 1" = 30'
 SURVEY: NOVEMBER 10, 2016
 MAP: NOVEMBER 14, 2016

PREPARED FOR: JACOB G. CANTRELL	PROJECT NAME: RESURVEY OF LANDS	PROJECT ADDRESS: 618 N STATE STREET PAINESVILLE, OHIO
	PROJECT LOCATION: LAKE COUNTY, OHIO	JOB NUMBER: 6634
FOR INQUIRIES CONCERNING THIS SURVEY CONTACT: CSS CRABBS' SURVEYING SERVICE P.O. BOX 908 PAINESVILLE, OHIO 44077 1-800-488-3968		CHK: T. STOCKER DRN: S. HUPERTZ REV: PAGE 1 OF 1