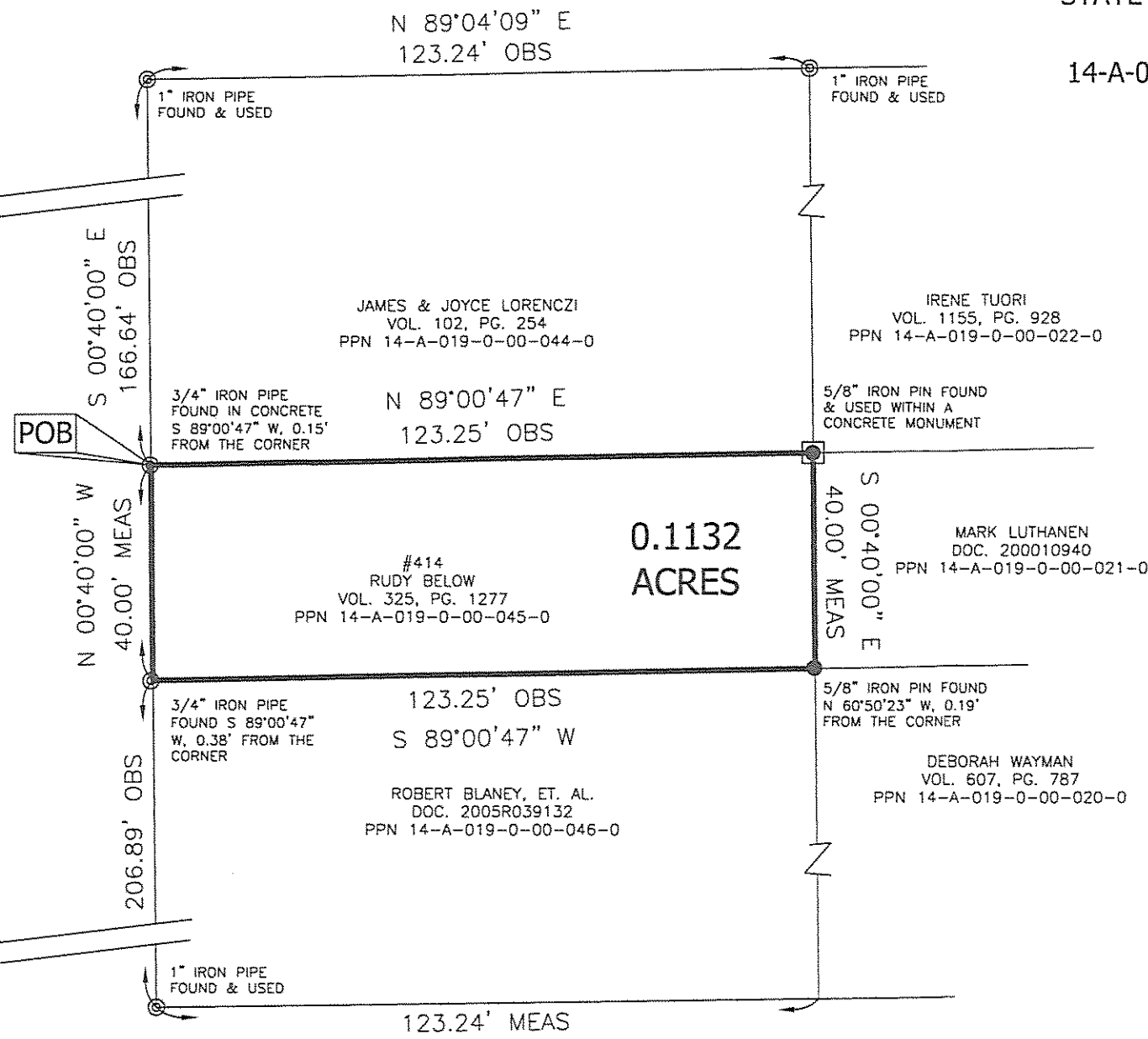


NEW FOURTH STREET - 80' RW

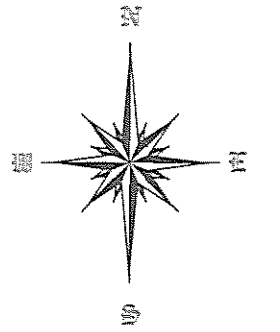
CHESTNUT STREET - 60' RW



FIFTH STREET - 60' RW

RESURVEY OF LANDS

ALL THAT CERTAIN LANDS SITUATE IN LOT 3, TRACT 4, ORIGINAL PAINESVILLE TOWNSHIP, NOW IN THE VILLAGE OF FAIRPORT HARBOR, TOWNSHIP NUMBER 11 NORTH, RANGE VIII WEST, IN THE CONNECTICUT WESTERN RESERVE SURVEY, COUNTY OF LAKE, STATE OF OHIO. A RESURVEY OF THE LANDS TO RUDY BELOW, AS RECORDED IN DEED VOLUME 325, PAGE 1277, (PPB 14-A-019-0-00-045-0) IN THE OFFICE OF THE COUNTY RECORDER.



BASIS OF BEARINGS ARE TO AN ASSUMED MERIDIAN ALONG THE CENTERLINE OF CHESTNUT STREET NORTH 00°-40'-00" WEST


LEGEND

- 5/8" IRON PIN FOUND/SET
- ⊙ IRON PIPE
- IRON PIN IN CONCRETE MONUMENT
- CALC CALCULATED
- MEAS MEASURED
- OBS OBSERVED
- DEED DEED RECITED
- PLAT PLAT RECITED

REFERENCES

-DEEDS OF RECORD

THIS SURVEY WAS PERFORMED TO AN ACCURACY AS SET FORTH IN THE 2003 OHIO ADMINISTRATIVE CODE 4733-37.



TIMOTHY E. STOCKER, P.S. 7245



SCALE: 1" = 30'
JULY 5, 2006

PREPARED FOR: - RUDY BELOW -	PROJECT NAME: RESURVEY OF LANDS	PROJECT ADDRESS: 414 CHESTNUT STREET FAIRPORT, OHIO
	PROJECT LOCATION: LAKE COUNTY, OHIO	JOB NUMBER: 4061
FOR INQUIRIES CONCERNING THIS SURVEY CONTACT: CSS 1-800-488-3968		CHK: T. STOCKER
CRABBS' SURVEYING SERVICE 10 WEST ERIE STREET, SUITE 101 PAINESVILLE, OHIO 44077		DRN: S. LOVEJOY REV:
PAGE 1 OF 1		