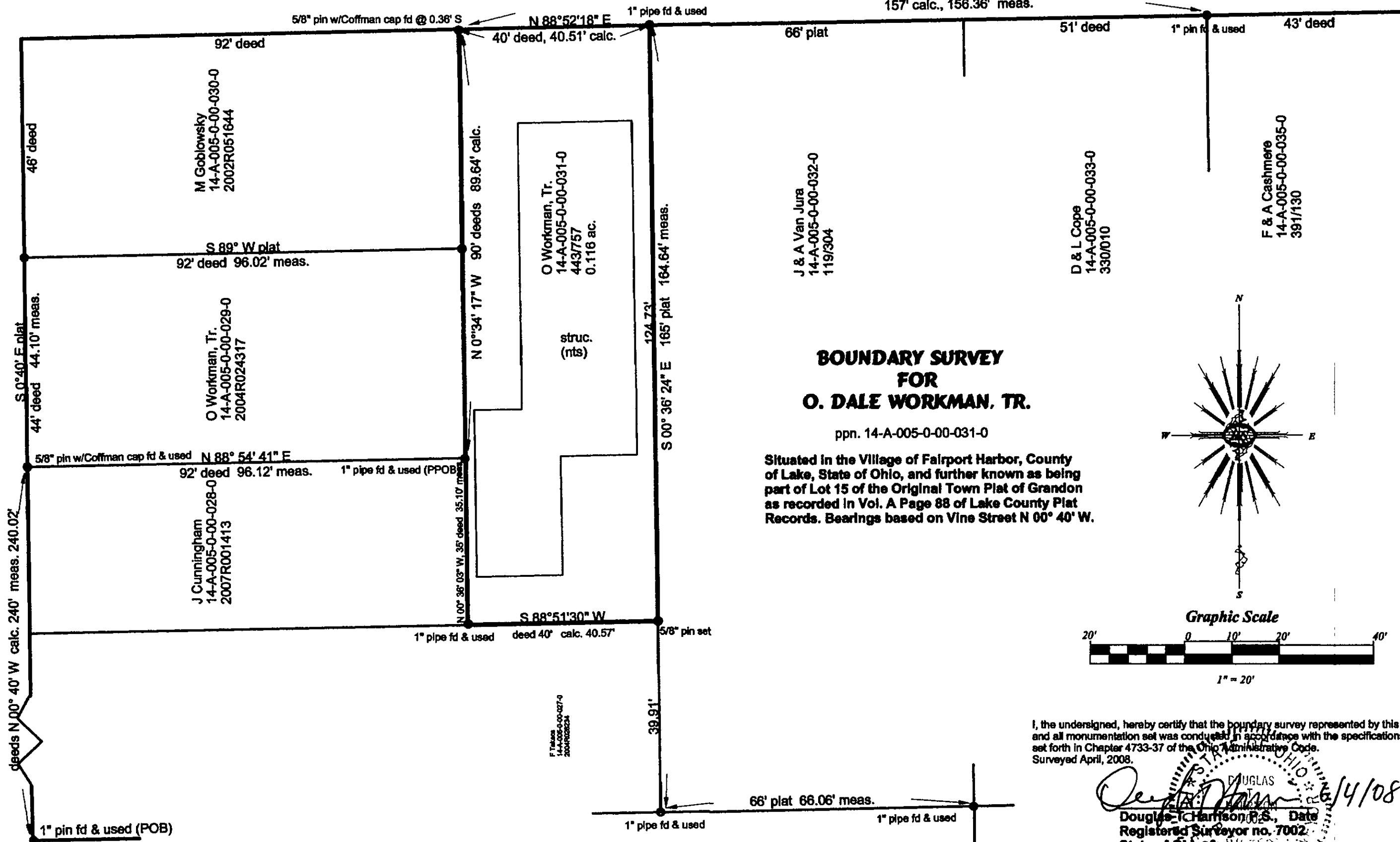


PROSPECT STREET 82.5 FEET

VINE STREET 82.5 FEET


SECOND STREET 82.5 FEET



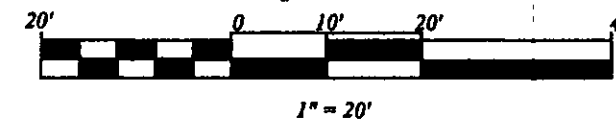
**BOUNDARY SURVEY  
FOR  
O. DALE WORKMAN, TR.**

ppn. 14-A-005-0-00-031-0

Situated in the Village of Fairport Harbor, County of Lake, State of Ohio, and further known as being part of Lot 15 of the Original Town Plat of Grandon as recorded in Vol. A Page 88 of Lake County Plat Records. Bearings based on Vine Street N 00° 40' W.



Graphic Scale



I, the undersigned, hereby certify that the boundary survey represented by this plat and all monumentation set was conducted in accordance with the specifications set forth in Chapter 4733-37 of the Ohio Administrative Code. Surveyed April, 2008.

*Douglas T. Harrison*  
 Douglas T. Harrison P.S., Date 4/1/08  
 Registered Surveyor no. 7002  
 State of Ohio for  
**HARRISON SURVEYS, LLC**  
 236 Burton St., Fairport Harbor, Ohio 44077  
 ph. 440.357.9094 / cell 440.477.9525

- = iron pipe fd
- = iron pin fd/set

Note - All monuments set are 5/8" x 30" rebar with plastic cap marked, "D HARRISON S-7002.