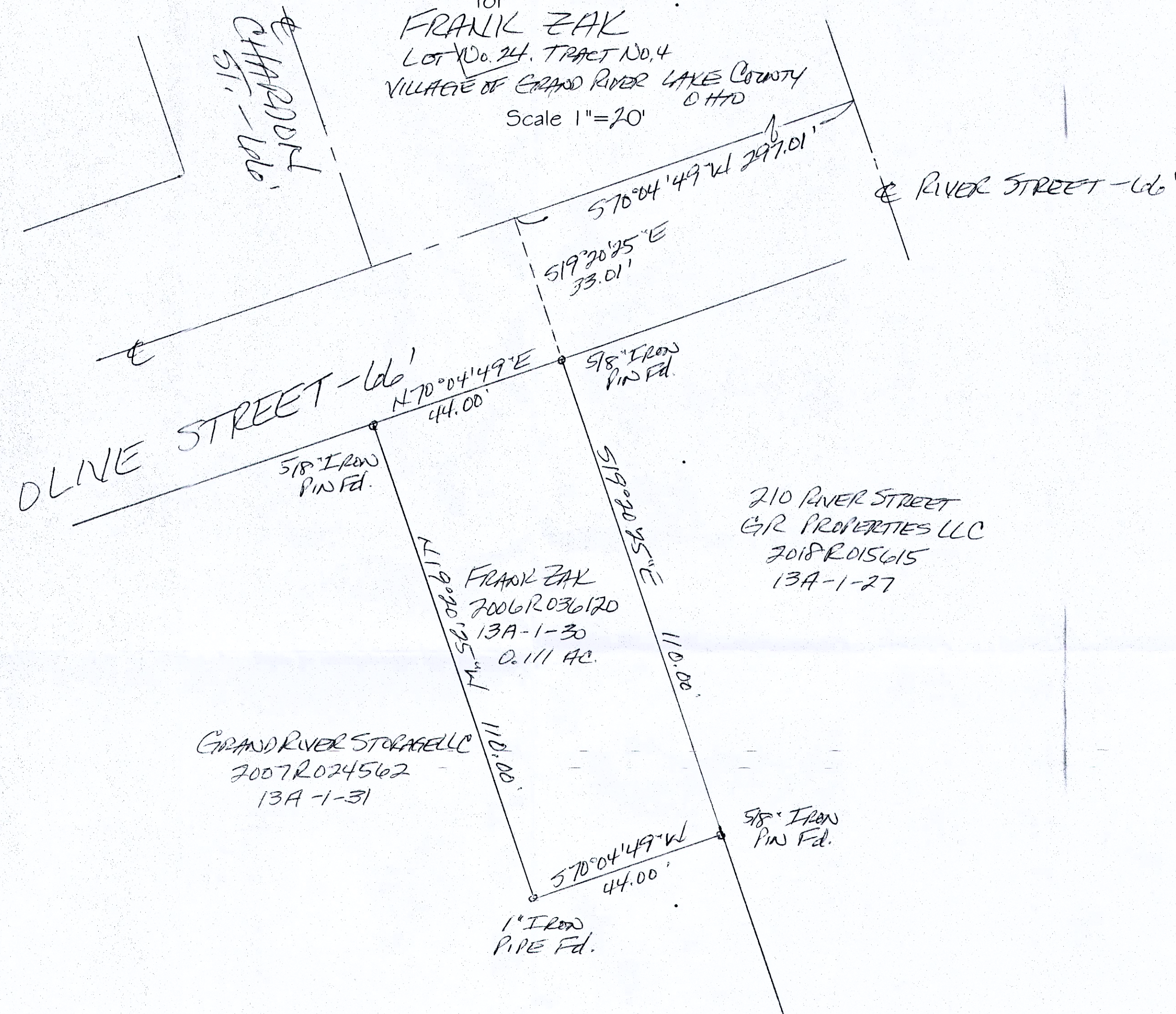



**Plat of Survey**

for  
**FRANK ZAK**  
 Lot No. 24, Tract No. 4  
 VILLAGE OF GRAND RIVER LAKE COUNTY  
 OHIO  
 Scale 1"=20'



210 RIVER STREET  
 GR PROPERTIES LLC  
 2018 RDIS615  
 13A-1-27

GRAND RIVER STORAGE LLC  
 2007 R024562  
 13A-1-31

FRANK ZAK  
 2006 R036120  
 13A-1-30  
 0.111 AC.

**NOTES:**

This plat was prepared without the benefit of an abstract of title and is subject to any state of facts revealed by a examination of the same.

Documents used in preparation of this survey are cited on the plat.


Occupation is consistent with the title lines except where noted on survey.

Size of monumentation found or set is noted on plat.

All iron pins set are 5/8" x 30" and are capped H. JONES PLS6343

Bearings are based upon the centerline of OLIVE STREET as being S70°04'49" W and are used to describe angles only.

*Harry S. Jones Jr.*  
 Harry S. Jones Jr., P.S. #6343  
 2/13/20  
 Date



REVISIONS			DRAWN BY	SCALE	DATE	PROJECT NO.
NO.	DATE	BY				
1		CAD	GMB	1"=20'	2/13/2020	440-357-1811
2		CAD				
3						
4		CHKD.	HSJ			
5		CREW CHIEF	APPD			

**Jones Surveying, LLC**

ENGINEERS - SURVEYORS - PLANNERS  
 1924 MENTOR AVE., FAIRFIELD, OHIO  
 (PH.) 440-357-1811 (FAX) 440-357-0112  
 (E-MAIL) hjones@jonesurveying.com



20-032