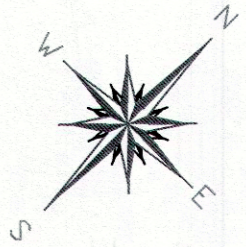


**RESURVEY OF LANDS**

ALL THAT CERTAIN LANDS SITUATE IN SUBLOTS 1, 2, 3, 4, 5, 23 & 24 - BLOCK 121 - AND THE VACATED ALLEY AS ILLUSTRATED IN THE MEIGS SUBDIVISION, RECORDED IN PLAT VOLUME A, PAGE 37, THAT PORTION OF VACATED STROTHER AVENUE, AS RECORDED IN PLAT VOLUME 21, PAGE 28, IN LOT 20, TOWNSHIP OF PAINESVILLE, TOWNSHIP NUMBER 11 NORTH, RANGE VIII WEST, IN THE CONNECTICUT WESTERN RESERVE SURVEY, COUNTY OF LAKE, STATE OF OHIO. A RESURVEY OF THE LANDS TO JAMES A. & CHRISTINE A. HOGAN, TRUSTEES OF THE JAMES A. & CHRISTINE A. HOGAN REV. LIV. TRUST, AS RECORDED IN DOCUMENT NUMBER 2013R020149 (PPN 11-B-066-G-00-042-0) IN THE OFFICE OF THE COUNTY RECORDER.




BASIS OF BEARINGS ARE TO  
NAD '83  
STATE PLANE  
OHIO NORTH ZONE 3401  
2012 VRS - CORS DATUM


**LEGEND**

- IRON PIN FOUND/SET
- ⊙ IRON PIPE
- STONE MONUMENT
- ⊠ MONUMENT BOX
- ⊙ P.K. NAIL FOUND/SET
- DRILL HOLE FOUND
- CALC CALCULATED
- MEAS MEASURED
- OBS OBSERVED
- DEED DEED RECITED
- PLAT PLAT RECITED

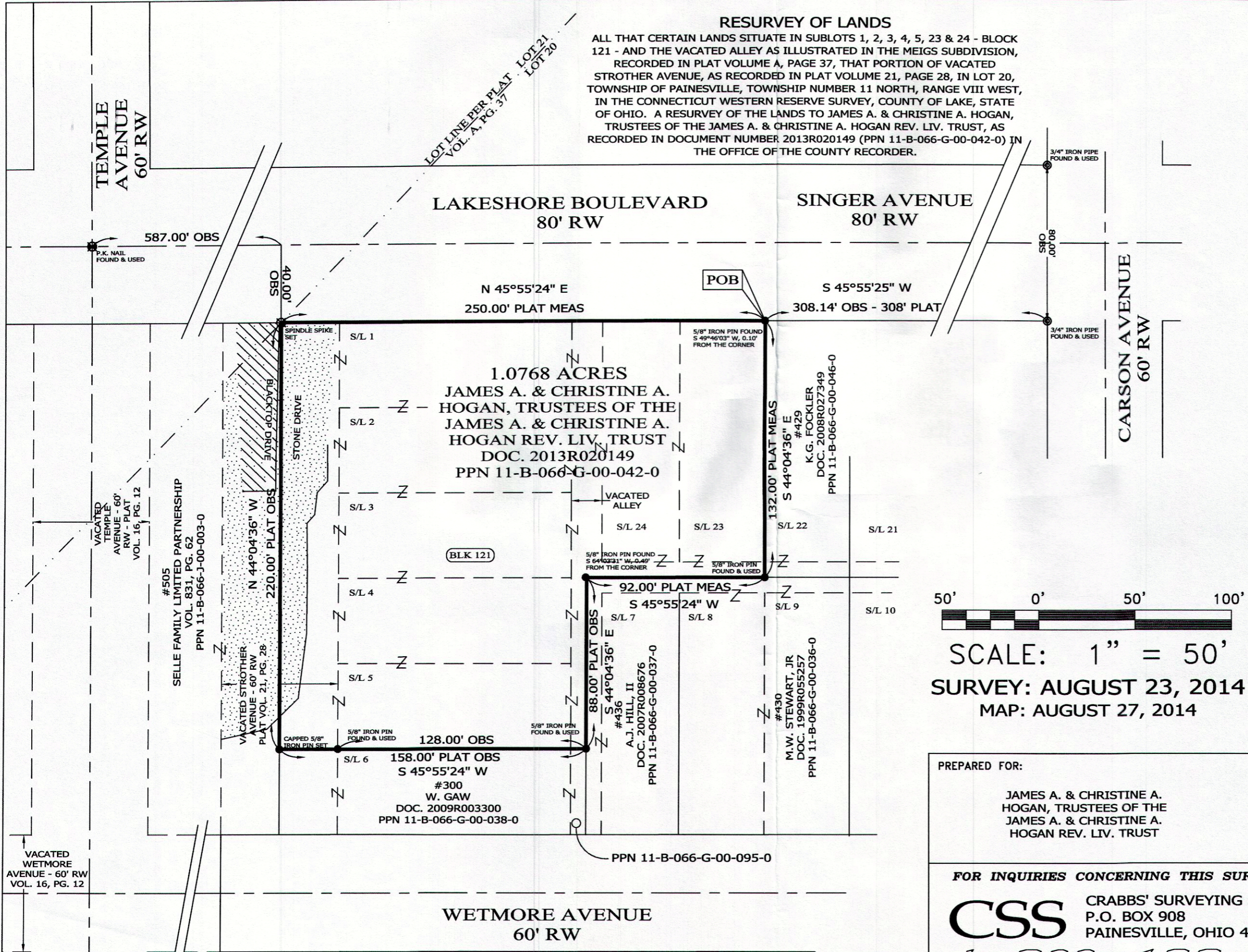
THIS SURVEY WAS PERFORMED TO AN ACCURACY AS SET FORTH IN THE 2003 OHIO ADMINISTRATIVE CODE 4733-37.



TIMOTHY E. STOCKER, P.S. 7245



SCALE: 1" = 50'  
SURVEY: AUGUST 23, 2014  
MAP: AUGUST 27, 2014



PREPARED FOR:  JAMES A. & CHRISTINE A. HOGAN, TRUSTEES OF THE JAMES A. & CHRISTINE A. HOGAN REV. LIV. TRUST	PROJECT NAME: RESURVEY OF LANDS	PROJECT ADDRESS: 503 LAKESHORE BLVD. PAINESVILLE, OHIO
	PROJECT LOCATION: LAKE COUNTY, OHIO	JOB NUMBER: 5994

FOR INQUIRIES CONCERNING THIS SURVEY CONTACT:		CHK: T. STOCKER
<b>CSS</b> CRABBS' SURVEYING SERVICE P.O. BOX 908 PAINESVILLE, OHIO 44077 1-800-488-3968	REV: S. LOVEJOY	PAGE 1 OF 1