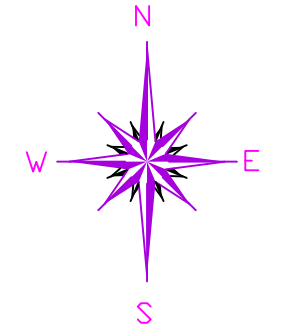


RESURVEY OF LANDS

ALL THAT CERTAIN LANDS SITUATE IN LOT 6, TRACT 2, TOWNSHIP OF PAINESVILLE, TOWNSHIP NUMBER 11 NORTH, RANGE VIII WEST, IN THE CONNECTICUT WESTERN RESERVE SURVEY, COUNTY OF LAKE, STATE OF OHIO. A RESURVEY OF THE LANDS TO ARNALDO RODRIGUEZ, AS RECORDED IN DOCUMENT NUMBER 2015R002381, (PPN 11-B-038-A-00-001-0), IN THE OFFICE OF THE COUNTY RECORDER.



BASIS OF BEARINGS ARE TO AN ASSUMED MERIDIAN ALONG THE CENTERLINE OF FAIRPORT NURSERY ROAD NORTH 88°-08'-03" EAST
STATE PLANE COORDINATES, NAD 83 2011, OHIO NORTH ZONE, GEOID 12 B


LEGEND

●	IRON PIN FOUND/SET
⊙	IRON PIPE
□	STONE MONUMENT
⊗	MONUMENT BOX
⊕	P.K. NAIL FOUND/SET
○	DRILL HOLE FOUND
—	CALC CALCULATED
—	MEAS MEASURED
—	OBS OBSERVED
—	DEED DEED RECITED
—	PLAT PLAT RECITED

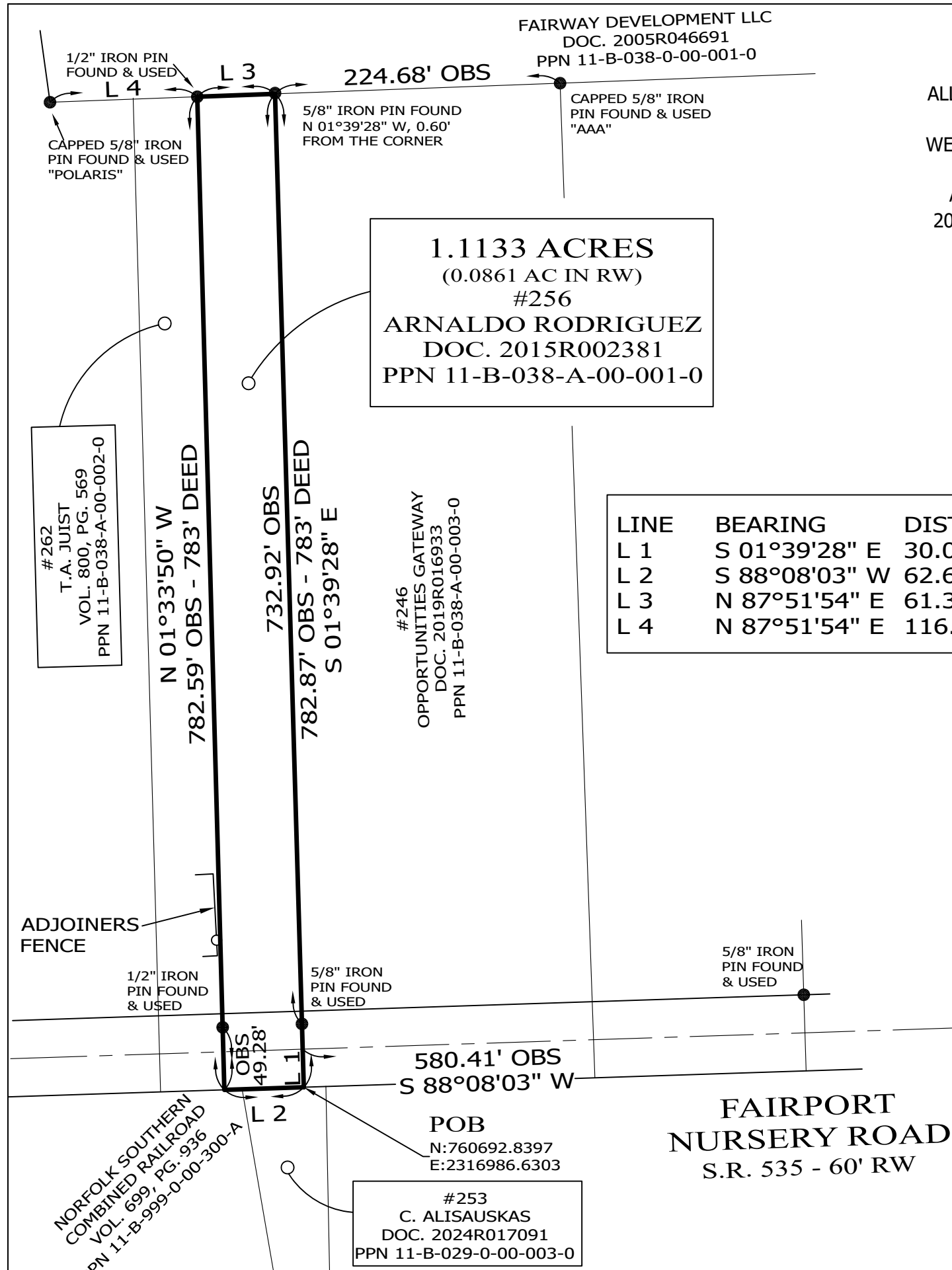
NOTES & REFERENCES

- ALL IRON PIN SET ARE 5/8" X 30" REBAR WITH CAP "CRABBS 7245".
- DEEDS OF RECORD
- SURVEY BY POLARIS ENGINEERING & SURVEYING, FOR CEI, DATED JUNE 2005, JOB 05-739
- PLAT VOL, O, PG. 56
- OCCUPATION AGREES WITH TITLE LINES AS PREVIOUSLY MONUMENTED EXCEPT AS SHOWN ON THIS PLAT

THIS SURVEY WAS PERFORMED TO AN ACCURACY AS SET FORTH IN THE 2003 OHIO ADMINISTRATIVE CODE 4733-37.



TIMOTHY E. STOCKER, P.S. 7245



1.1133 ACRES
(0.0861 AC IN RW)
#256
ARNALDO RODRIGUEZ
DOC. 2015R002381
PPN 11-B-038-A-00-001-0

LINE	BEARING	DISTANCE
L 1	S 01°39'28" E	30.00' OBS
L 2	S 88°08'03" W	62.60' OBS - 61.3' DEED
L 3	N 87°51'54" E	61.32' OBS DEED
L 4	N 87°51'54" E	116.10' OBS

PREPARED FOR:

ARNALDO RODRIGUEZ

PROJECT NAME: RESURVEY OF LANDS	PROJECT ADDRESS: 256 FAIRPORT NURSERY PAINESVILLE, OHIO	CHK: T. STOCKER, SR CALC: T. STOCKER, JR SIT DRN: S. HUPERTZ
PROJECT LOCATION: LAKE COUNTY, OHIO	JOB NUMBER: 10007	PAGE 1 OF 1

FOR INQUIRIES CONCERNING THIS SURVEY CONTACT:

CSS CRABBS' SURVEYING SERVICE
P.O. BOX 908
PAINESVILLE, OHIO 44077
440.466.2025