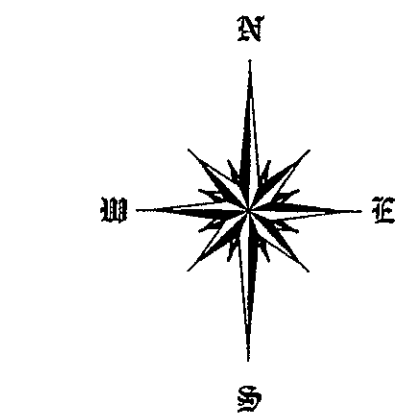
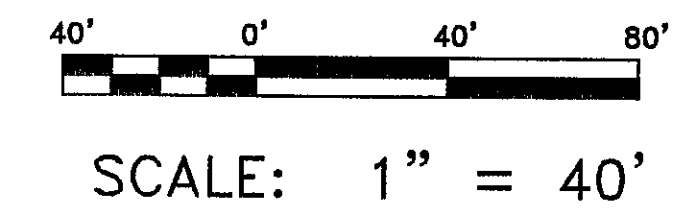
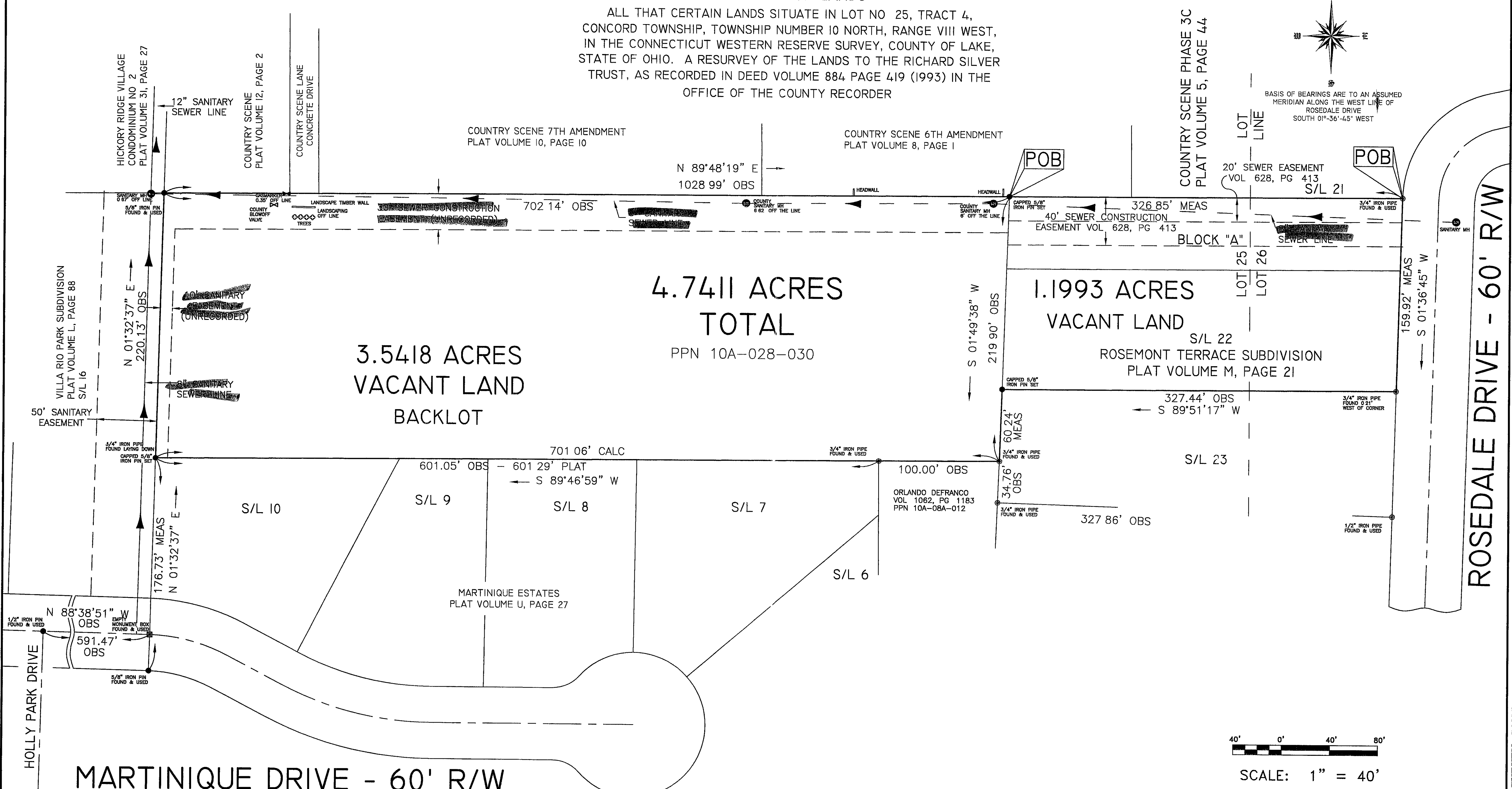


RESURVEY OF LANDS

ALL THAT CERTAIN LANDS SITUATE IN LOT NO 25, TRACT 4, CONCORD TOWNSHIP, TOWNSHIP NUMBER 10 NORTH, RANGE VIII WEST, IN THE CONNECTICUT WESTERN RESERVE SURVEY, COUNTY OF LAKE, STATE OF OHIO. A RESURVEY OF THE LANDS TO THE RICHARD SILVER TRUST, AS RECORDED IN DEED VOLUME 884 PAGE 419 (1993) IN THE OFFICE OF THE COUNTY RECORDER




BASIS OF BEARINGS ARE TO AN ASSUMED MERIDIAN ALONG THE WEST LINE OF ROSEDALE DRIVE SOUTH 01°-36'-45" WEST



DATE OF ORIGINAL	AUGUST 27	, 2001
REVISION	REVISED DRAWING	DATE, SEPTEMBER 6, 2001
REVISION	ADDED EASEMENT & SAN. SWR LINE	DATE, OCTOBER 1, 2001
REVISION	ADDED EASEMENTS AND V & P	DATE, OCTOBER 16, 2001

THIS SURVEY WAS PERFORMED TO AN ACCURACY AS SET FORTH IN THE 1999 OHIO ADMINISTRATIVE CODE 4733-37.

DATE: 10-17-01
 Timothy E. Stocker
 TIMOTHY E. STOCKER, P.S. 7245



NOTES

1 - SAID LAND BEING SUBJECT TO ANY EASEMENTS, RESTRICTIONS, RESERVATIONS, AND ZONING REGULATIONS OF RECORD.

2 - THERE ARE COUNTY LOCATED ON SUBJECT'S PROPERTY.

LEGEND

●	IRON PIN FOUND/SET
○	IRON PIPE
⊠	MONUMENT BOX
⊕	SANITARY MANHOLE
⊗	GAS MARKER
⊙	BLOWOFF VALVE
—	CALC
- - -	MEAS
○	OBS
○	OBSERVED
○	PLAT RECITED
○	DEED RECITED

CHK T STOCKER
 DRN S LOVEJOY
 REV
 PAGE 1 OF 1

PROJECT ADDRESS:
 ROSEDALE DRIVE
 CONCORD, OHIO

JOB NUMBER: 2857
 MAIN STREET TITLE: ORDER NO P-17986

PROJECT NAME:
 RESURVEY OF LAND

PROJECT LOCATION:
 LAKE COUNTY, OHIO

PREPARED FOR:
 RICHARD SILVER TRUST

FOR INQUIRIES CONCERNING THIS SURVEY CONTACT:

TIMOTHY E. STOCKER
 U.S. SURVEYOR
 CIRABBS' SURVEYING SERVICE
 10 WEST BRIS STREET, SUITE 101
 PALMISTVILLE, OH 44077
 1-800-488-3968