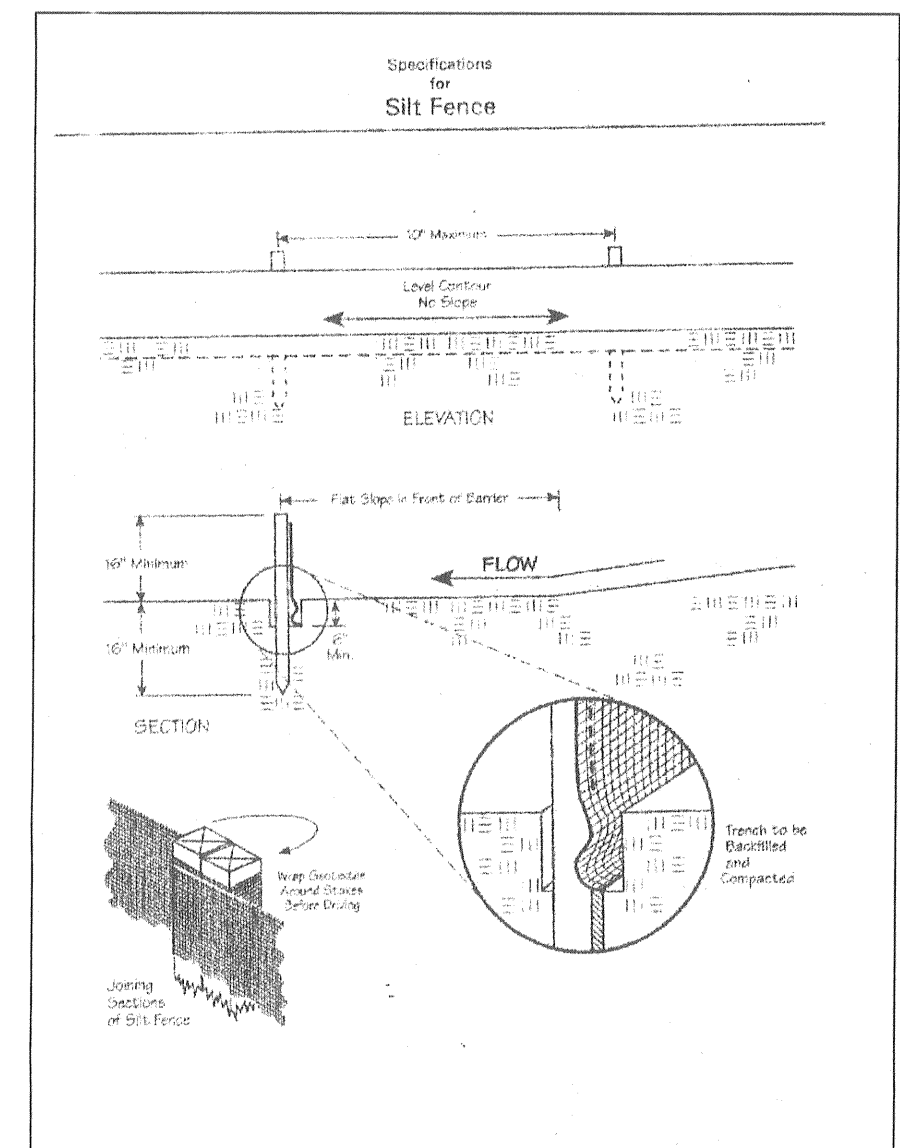
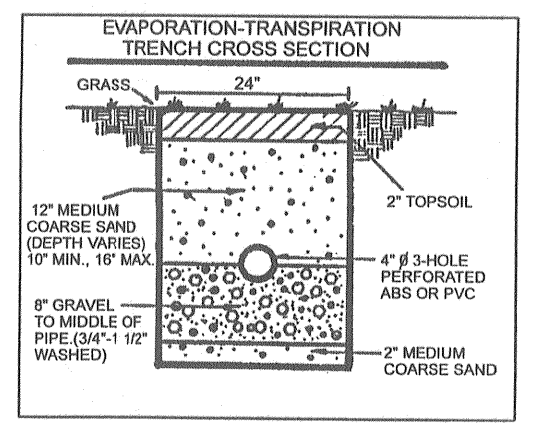
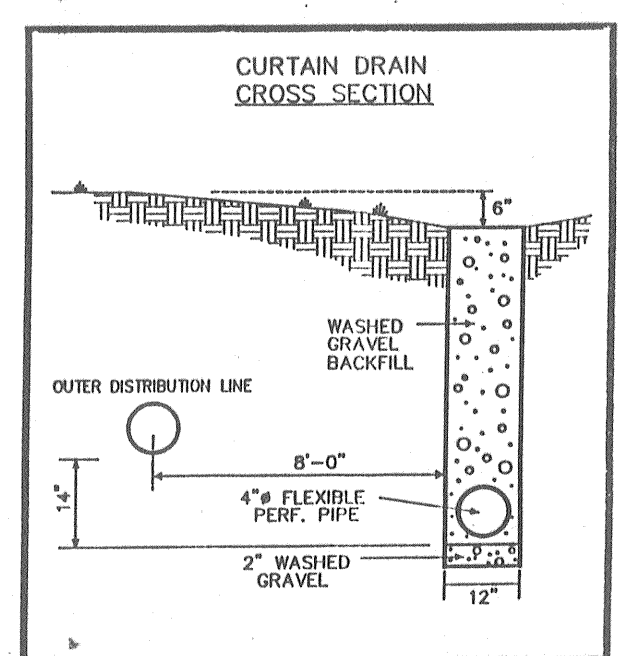
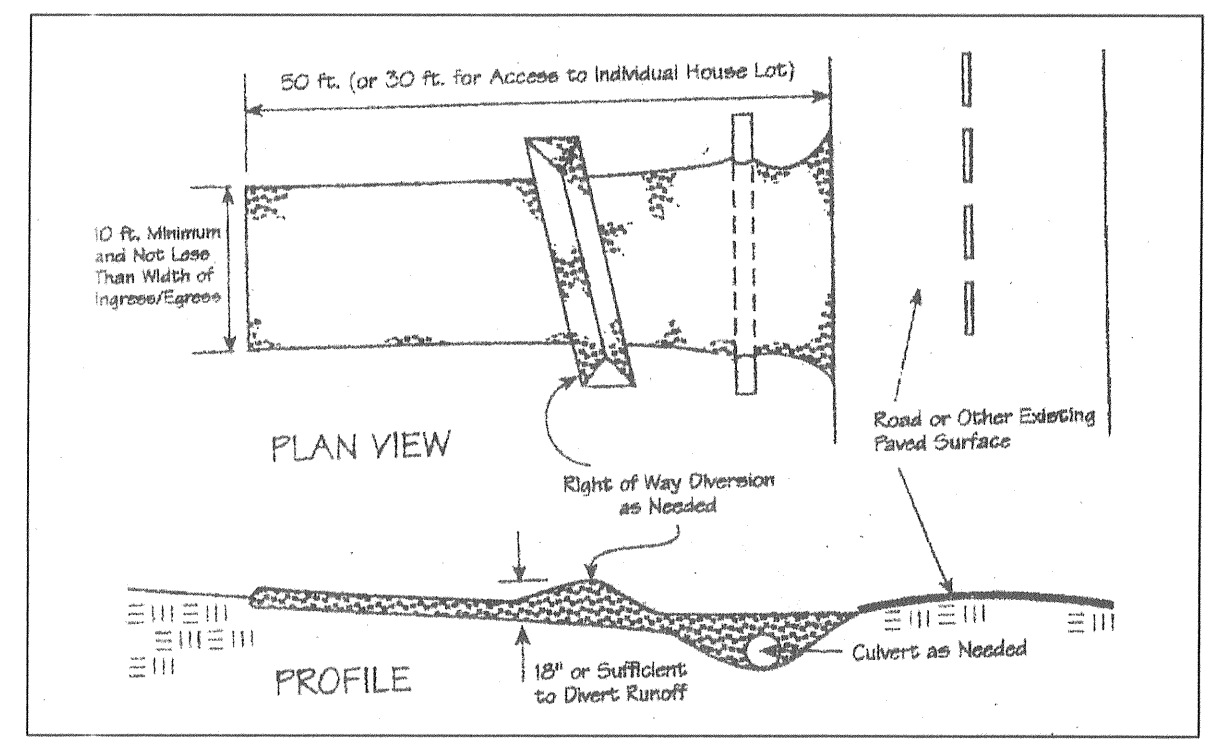


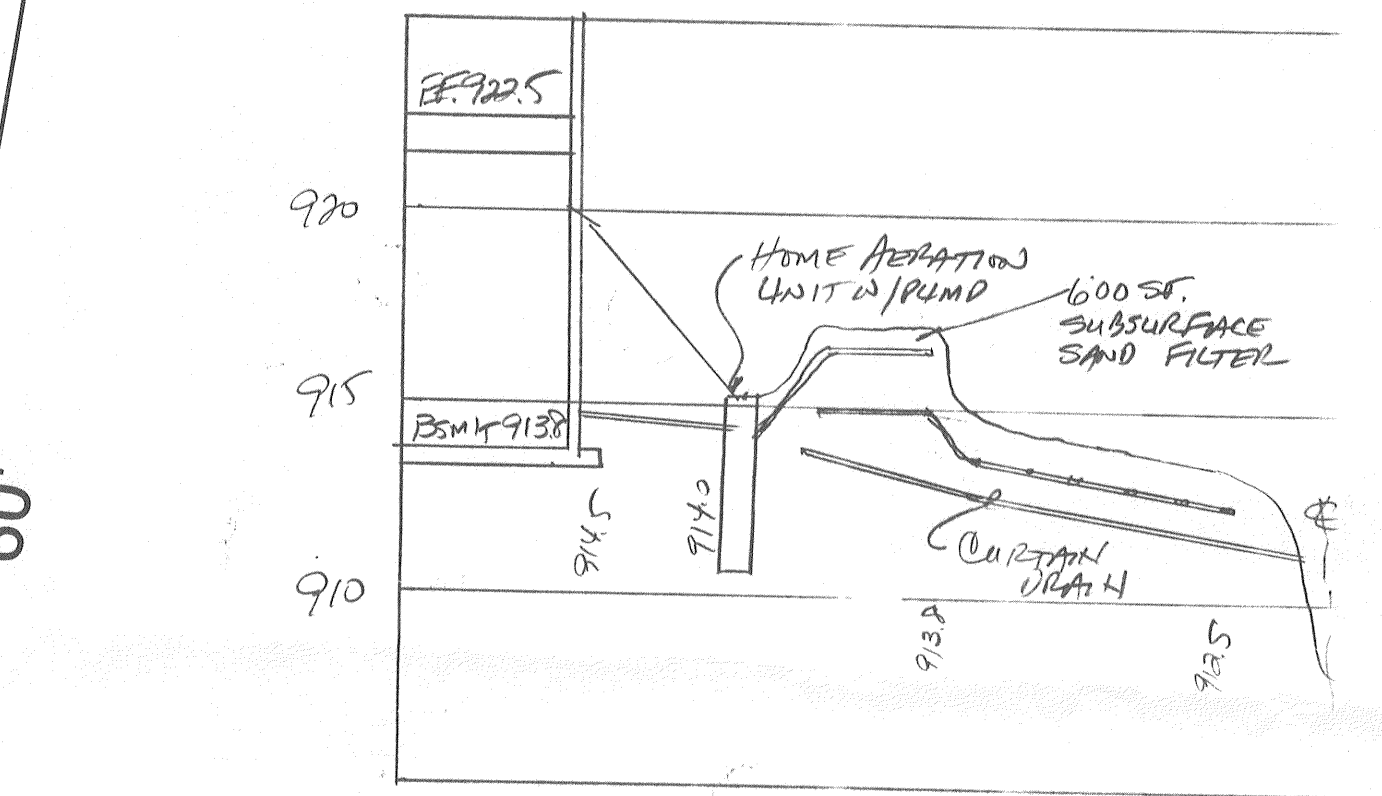
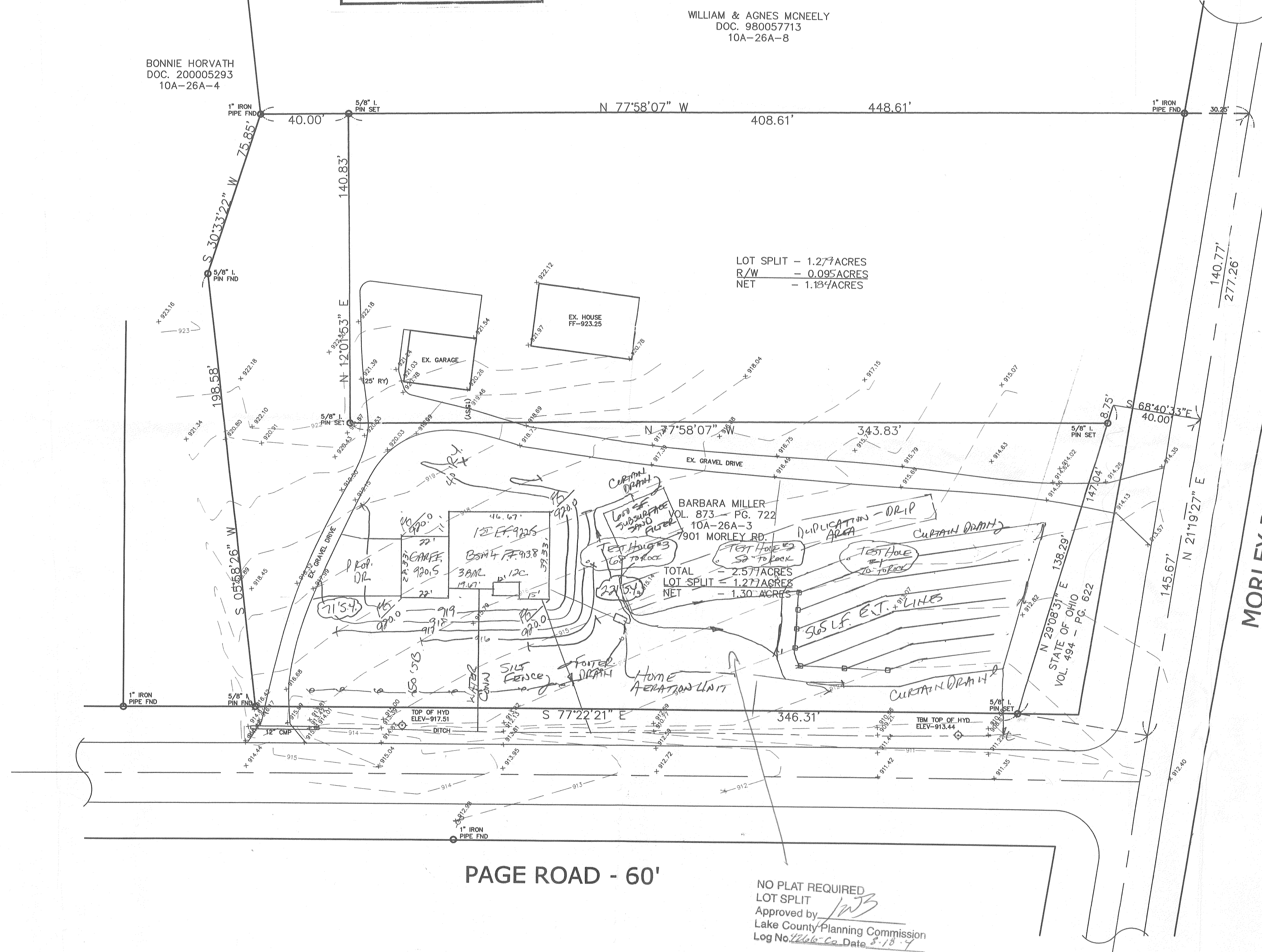
10A-26A-3
Barbara Miller 352-9028

SHEET 1 OF 1



Temporary Seeding Species Selection			
Seeding Dates	Species	Lb./1,000 ft. ²	Per Ac.
March 1 to August 15	Oats	3	4 bushel
	Tall Fescue	1	40 lb.
	Annual Ryegrass	1	40 lb.
	Perennial Ryegrass	1	40 lb.
August 16 to November 1	Rye	3	2 bushel
	Tall Fescue	1	40 lb.
	Annual Ryegrass	1	40 lb.
	Perennial Ryegrass	1	40 lb.
November 1 to Spring Seeding	Wheat	3	2 bushel
	Tall Fescue	1	40 lb.
	Annual Ryegrass	1	40 lb.
	Perennial Ryegrass	1	40 lb.

Note: Other approved seed species may be substituted.



HYDRAULIC PROFILE
HORIZ: 1" = 30' VERT: 1" = 5'
LLR-2.5 360 / 2.5 = 144 LF - DRIP MOUND


REVIEWED AND ACCEPTED
LAKE COUNTY GENERAL HEALTH DISTRICT
Date: 8-13-04
Name: [Signature]
Reg. No. [Number]

"I, the undersigned hereby certify that this topography indicated by 6", 1" or 2" contours, and elevations shown hereon represent an actual field survey made by me on the 30 day of Sept, 2004 and that the elevations were taken at appropriate intervals and that as of that date they existed as indicated hereon."
Name: [Signature] #6313
Reg. No. [Number]

NOTE: ALL IRON PINS SET ARE 5/8" X 30" AND CAPPED
BARCOCK, JONES & ASSOC.

TBM TOP OF HYDRANT
ELEV=913.44

EXISTING UTILITIES NOTE:
THE SIZE AND LOCATION, BOTH HORIZONTAL AND VERTICAL, OF THE UNDERGROUND UTILITIES SHOWN HEREON, HAVE BEEN OBTAINED BY A SEARCH OF AVAILABLE RECORDS. VERIFICATION BY FIELD OBSERVATION HAS BEEN CONDUCTED WHERE PRACTICAL, HOWEVER, BARCOCK, JONES AND ASSOCIATES, INC. DOES NOT GUARANTEE THE COMPLETENESS NOR ACCURACY THEREOF.



PAGE ROAD - 60'

NO PLAT REQUIRED
LOT SPLIT
Approved by: [Signature]
Lake County Planning Commission
Log No. 2266-Ca Date 3-18-04

REV. NO.	DESCRIPTION	DATE	BY	CHK'D
1	Revised septic roll LR. Health Dept.	8-10-04	HJ	HJ
2		8-11-04	HJ	HJ

bj BABCOCK, JONES AND ASSOCIATES, INC
CIVIL ENGINEERS - SURVEYORS - LAND PLANNERS
PAINESVILLE OHIO 44077
PHONE: 440-357-1811 FAX: 440-357-9173

DATE: 4/22/04
DESIGN BY: HJ
DRAWN BY: NS
APPROVED BY: HJ

SITE PLAN FOR
BARBARA MILLER
PARCEL NO. 10A-26A-3 7901 MORLEY ROAD
CONCORD TOWNSHIP LAKE COUNTY STATE OF OHIO

SCALE 1"=30'
JOB NO 03-240
SHEET 1 OF 1