


PLAT OF LOT SPLIT

SITUATED IN THE VILLAGE OF NORTH PERRY, COUNTY OF LAKE, AND STATE OF OHIO, KNOWN AS BEING PART OF ORIGINAL LOT NO. 85, FURTHER KNOWN AS BEING PART OF LANDS CONVEYED TO RONALD KALEAL BY DEED RECORDED IN VOLUME 890, PAGE 1114 OF LAKE COUNTY OFFICIAL RECORDS.

National City Bank
 Doc.#980044582
 5A-001-011
 Parcel No. 3

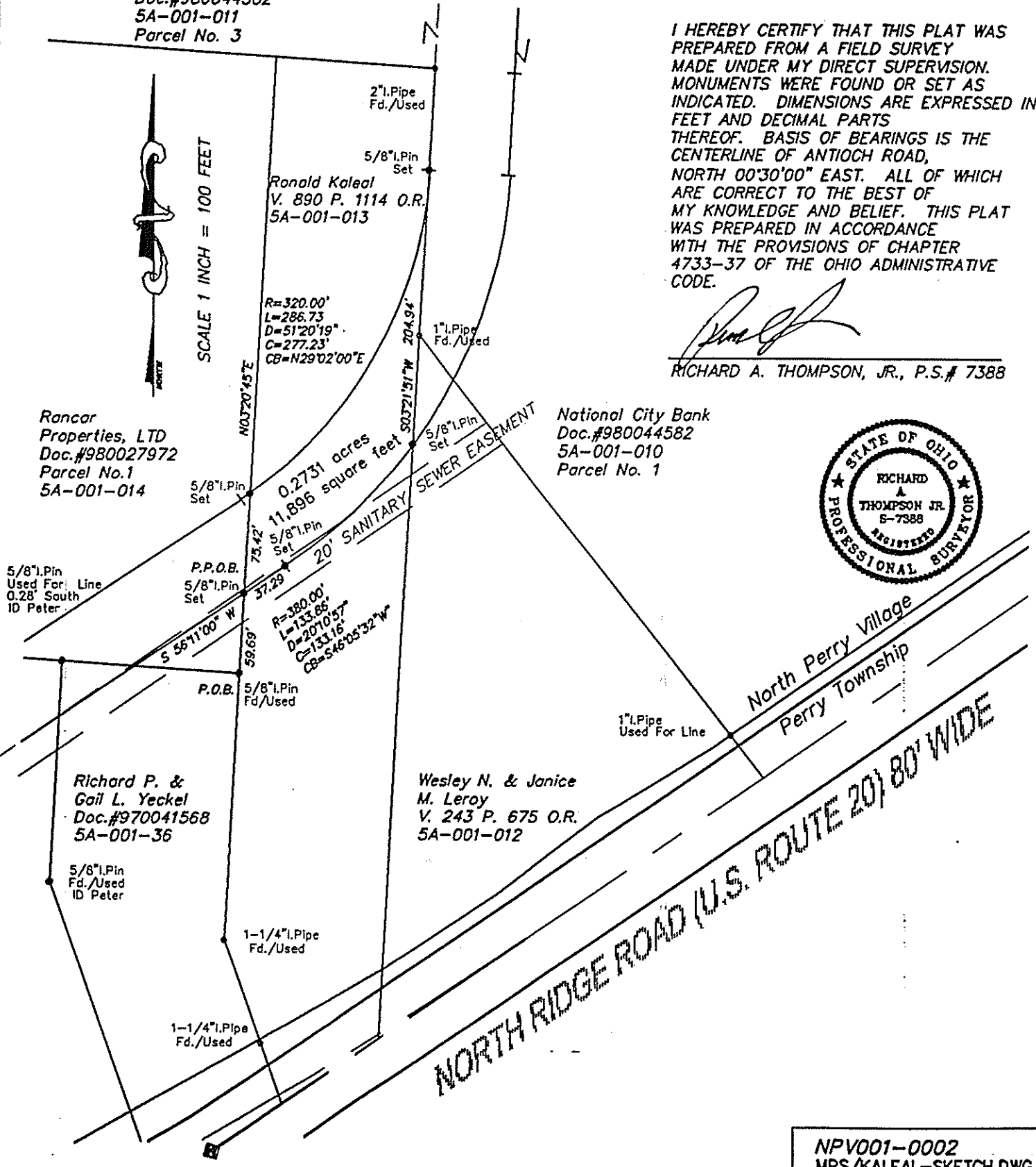

I HEREBY CERTIFY THAT THIS PLAT WAS PREPARED FROM A FIELD SURVEY MADE UNDER MY DIRECT SUPERVISION. MONUMENTS WERE FOUND OR SET AS INDICATED. DIMENSIONS ARE EXPRESSED IN FEET AND DECIMAL PARTS THEREOF. BASIS OF BEARINGS IS THE CENTERLINE OF ANTIOCH ROAD, NORTH 00°30'00" EAST. ALL OF WHICH ARE CORRECT TO THE BEST OF MY KNOWLEDGE AND BELIEF. THIS PLAT WAS PREPARED IN ACCORDANCE WITH THE PROVISIONS OF CHAPTER 4733-37 OF THE OHIO ADMINISTRATIVE CODE.


 RICHARD A. THOMPSON, JR., P.S.# 7388



Rancor Properties, LTD
 Doc.#980027972
 Parcel No.1
 5A-001-014

National City Bank
 Doc.#980044582
 5A-001-010
 Parcel No. 1



NPV001-0002
 MPS/KALEAL-SKETCH.DWG