


SURVEYOR CERTIFICATION
 I HEREBY CERTIFY THAT I HAVE SURVEYED THE PREMISES SHOWN HEREON, AND PREPARED THE ATTACHED PLAT IN ACCORDANCE WITH THE PROVISIONS OF CHAPTER 4733-37 OF THE OHIO ADMINISTRATIVE CODE. THE DIMENSIONS SHOWN HEREON ARE IN FEET AND DECIMAL PARTS THEREOF; ALL OF WHICH ARE CORRECT TO THE BEST OF MY KNOWLEDGE AND BELIEF. MONUMENTS AS INDICATED WERE FOUND OR SET AS SHOWN HEREON.

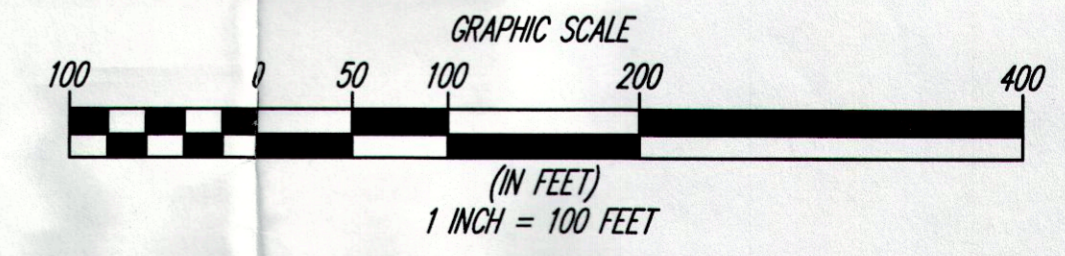
Michael P. Spellacy 1/17/2014
 MICHAEL P. SPELLACY P.S. #8169
 DATE



BEARINGS SHOWN HEREON ARE BASED ON THE OHIO COORDINATE SYSTEM OF 1983 - NORTH ZONE, 1986 ADJUSTMENT.

BOUNDARY SURVEY LEGEND

| | | |
|---------------------------------------|---|--|
| 5/8" X 30" Iron Pin Set (Id: Polaris) | ● | A, Act. Actual Measurement or Calculation |
| Iron Pin/Pipe Found | ● | U, Used Used Measurement or Monument |
| Mon Box Set or Found With Pin/Pipe | Ⓜ | M, Msd. Measured |
| Monument Box Found (Empty) | ■ | D, R, Rec. Deed or Record |
| Survey Nail Set | ▲ | Calc. Calculated |
| Survey Nail Found | ▲ | C/L Centerline |
| Stone/Concrete Monument Found | ⊙ | O, Obs. Observed |
| Drill Hole Set | ⊙ | P.P.N. Permanent Parcel Number |
| Drill Hole Found | ⊙ | |
| Railroad Spike Set | ⊕ | |
| Railroad Spike Found | ⊕ | |




04691 Plat of Lot Split

| REV. No. | DATE | BY | CHK'D |
|----------|------|----|-------|
| | | | |
| | | | |
| | | | |
| | | | |

DATE: 09/04/2013
 SCALE: HOR. 1" = 60'
 VERT. 1" = 30'
 FILENAME: Lot_Split
 TAB: Map of Lands
 COMPUTER: Surveys
 DRAWN BY: MPS

Plat of Lot Sot Split
 Map of Lands
 Perry Township - Lake County - Ohio



POLARIS ENGINEERING & SURVEYING, INC.
 34600 CHARDON ROAD - SUITE D
 WILLOUGHBY HILLS, OHIO 44094
 (440) 944-4433 (440) 944-3722 (Fax)
 www.polaris-es.com

Part of Original Lot 83

| | |
|--------------|----|
| CONTRACT No. | |
| 04691 | |
| SHEET | OF |
| 01 | 01 |