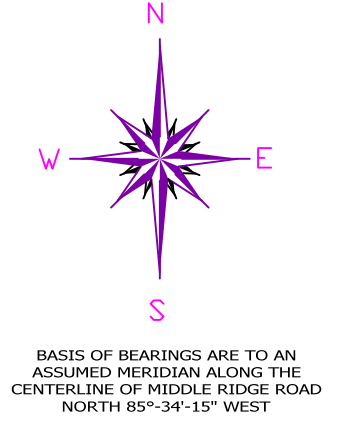
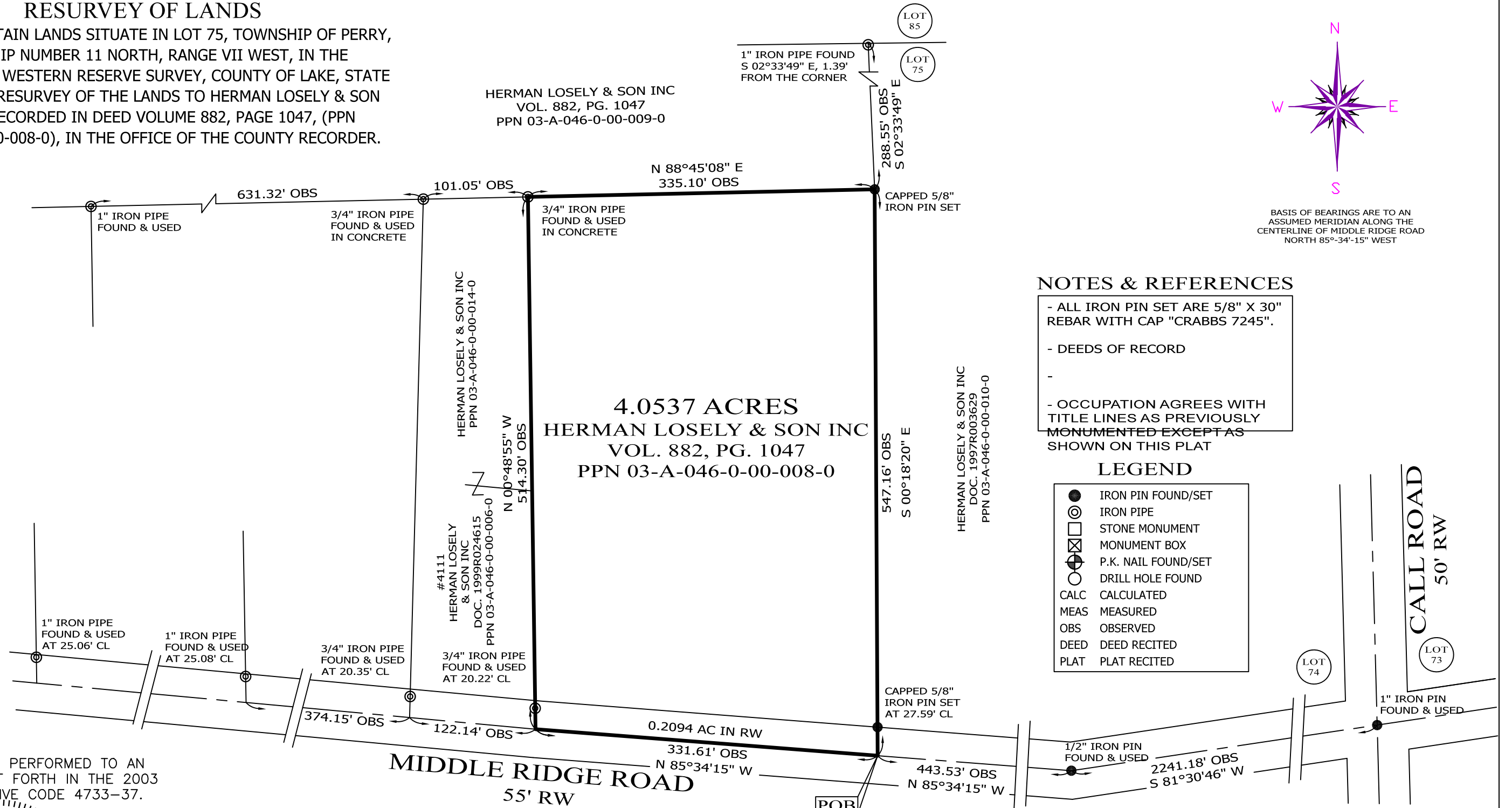


RESURVEY OF LANDS

ALL THAT CERTAIN LANDS SITUATE IN LOT 75, TOWNSHIP OF PERRY, TOWNSHIP NUMBER 11 NORTH, RANGE VII WEST, IN THE CONNECTICUT WESTERN RESERVE SURVEY, COUNTY OF LAKE, STATE OF OHIO. A RESURVEY OF THE LANDS TO HERMAN LOSELY & SON INC, AS RECORDED IN DEED VOLUME 882, PAGE 1047, (PPN 03-A-046-0-00-008-0), IN THE OFFICE OF THE COUNTY RECORDER.

HERMAN LOSELY & SON INC
VOL. 882, PG. 1047
PPN 03-A-046-0-00-009-0




NOTES & REFERENCES

- ALL IRON PIN SET ARE 5/8" X 30" REBAR WITH CAP "CRABBS 7245".
- DEEDS OF RECORD
- OCCUPATION AGREES WITH TITLE LINES AS PREVIOUSLY MONUMENTED EXCEPT AS SHOWN ON THIS PLAT

LEGEND

| | |
|------|---------------------|
| ● | IRON PIN FOUND/SET |
| ⊙ | IRON PIPE |
| □ | STONE MONUMENT |
| ⊠ | MONUMENT BOX |
| ⊕ | P.K. NAIL FOUND/SET |
| ○ | DRILL HOLE FOUND |
| CALC | CALCULATED |
| MEAS | MEASURED |
| OBS | OBSERVED |
| DEED | DEED RECITED |
| PLAT | PLAT RECITED |

THIS SURVEY WAS PERFORMED TO AN ACCURACY AS SET FORTH IN THE 2003 OHIO ADMINISTRATIVE CODE 4733-37.



TIMOTHY E. STOCKER, P.S. 7245



SCALE: 1" = 100'
SURVEY: OCTOBER 18, 2021
MAP: OCTOBER 29, 2021

| | | |
|--|--|---|
| PREPARED FOR: HERMAN LOSELY & SON INC | PROJECT NAME: RESURVEY OF LANDS | PROJECT ADDRESS: MIDDLE RIDGE ROAD PERRY, OHIO |
| | PROJECT LOCATION: LAKE COUNTY, OHIO | JOB NUMBER: 8417 (PAGE 2) |
| FOR INQUIRIES CONCERNING THIS SURVEY CONTACT: CSS CRABBS' SURVEYING SERVICE P.O. BOX 908 PAINESVILLE, OHIO 44077 1-800-488-3968 | | CHK: T. STOCKER DRN: S. HUPERTZ REV: PAGE 2 OF 2 |