

MAP OF SURVEY  
FOR  
**DICK CRUM**

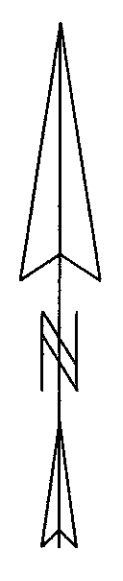
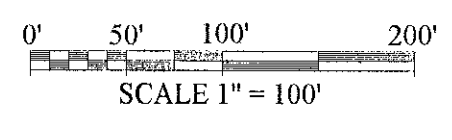

KNOWN AS BEING PART OF LOT 18 & 8  
IN RANGE 7, TOWNSHIP 11 OF THE  
CONNECTICUT WESTERN RESERVE

TOWNSHIP OF PERRY  
COUNTY OF LAKE - STATE OF OHIO

JOSEPH GIBSON, TR.  
VOLUME 165, PAGE 1072  
3A-15-7

THIS MAP OF SURVEY REPRESENTS A TRUE FIELD SURVEY  
PERFORMED BY ME ON JUNE 2, 2015. BEARINGS SHOWN  
HEREON ARE TO AN ASSUMED MERIDIAN AND ARE USED TO  
DENOTE ANGLES ONLY. DISTANCES ARE EXPRESSED IN  
FEET AND DECIMAL PARTS THEREOF IN ACCORDANCE WITH  
OHIO ADMINISTRATIVE CODE 4733-37.

*James A. Ziemba*  
6-11-2015  
JAMES A. ZIEMBA PROFESSIONAL SURVEYOR #7094



• INDICATES 5/8" X 30" REBAR  
CAPPED "BENCHMARK #7094" SET  
UNLESS OTHERWISE NOTED.

BENCHMARK SURVEY COMPANY  
5964 SOUTH RIDGE ROAD  
MADISON, OHIO 44057  
440-428-8599  
JUNE 2, 2015