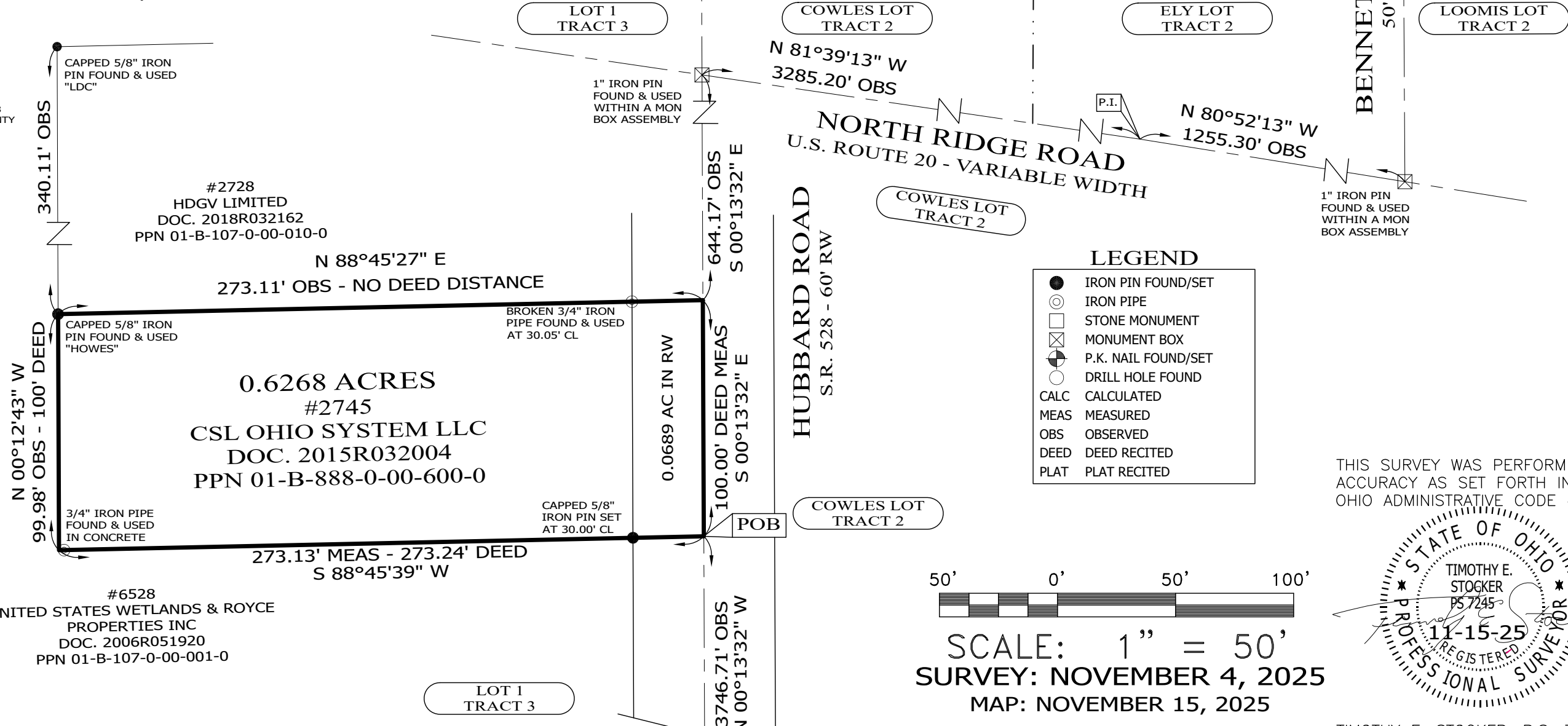
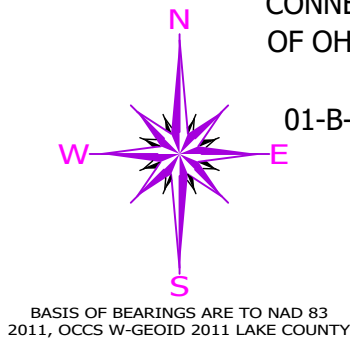


RESURVEY OF LANDS

ALL THAT CERTAIN LANDS SITUATE IN LOT 1, TRACT 3, TOWNSHIP OF MADISON, TOWNSHIP NUMBER 12 NORTH, RANGE VI WEST, IN THE CONNECTICUT WESTERN RESERVE SURVEY, COUNTY OF LAKE, STATE OF OHIO. A RESURVEY OF THE LANDS TO CSL OHIO SYSTEM LLC, AS RECORDED IN DOCUMENT NUMBER 2015R032004, (PPN 01-B-888-0-00-600-0), IN THE OFFICE OF THE COUNTY RECORDER.




NOTES & REFERENCES

- ALL IRON PINS SET ARE 5/8" X 30" REBAR WITH CAP "CRABBS 7245/8937".
- DEEDS OF RECORD
- OCCUPATION AGREES WITH TITLE LINES AS PREVIOUSLY MONUMENTED EXCEPT AS SHOWN ON THIS PLAT



SCALE: 1" = 50'  
SURVEY: NOVEMBER 4, 2025  
MAP: NOVEMBER 15, 2025

THIS SURVEY WAS PERFORMED TO AN ACCURACY AS SET FORTH IN THE 2003 OHIO ADMINISTRATIVE CODE 4733-37.



TIMOTHY E. STOCKER, P.S. 7245

PREPARED FOR:  CSL OHIO SYSTEM LLC	PROJECT NAME: RESURVEY OF LANDS	PROJECT ADDRESS: 2745 HUBBARD ROAD MADISON, OHIO
	PROJECT LOCATION: LAKE COUNTY, OHIO	JOB NUMBER: 10549
FOR INQUIRIES CONCERNING THIS SURVEY CONTACT:  CRABBS' SURVEYING SERVICE P.O. BOX 908 PAINESVILLE, OHIO 44077 440-466-2025 / 440-357-5941 crabbssurveyinginc@gmail.com www.crabbssurveying.com		CHK: T. STOCKER, SR CHK: STOCKER, JR  DRN: S. LOVEJOY REV:  PAGE 1 OF 1