

Mcmackin Road - 60' RW

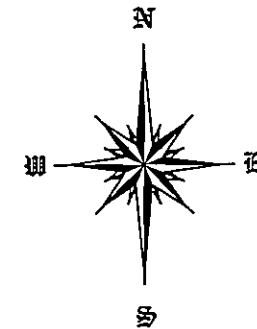
RESURVEY OF LANDS

ALL THAT CERTAIN LANDS SITUATE IN THE NORTH PORTION OF THE "GREEN AREA" AS ILLUSTRATED IN THE FOREST GREENE SUBDIVISION NO. 2, RECORDED IN PLAT VOLUME X, PAGE 9, MADISON TOWNSHIP, TOWNSHIP NUMBER 12 NORTH, RANGE VI WEST, IN THE CONNECTICUT WESTERN RESERVE SURVEY, COUNTY OF LAKE, STATE OF OHIO. A RESURVEY OF PARCEL 3 LANDS TO TIMOTHY AND MARIE STOCKER, AS RECORDED IN DEED VOLUME 722, PAGE 789 (PPN 01B-125B-005) IN THE OFFICE OF THE COUNTY RECORDER.

FOREST GREENE
SUBDIVISION NO. 2
PLAT VOL X, PG 9

G.L. PAQUET
VOL. 62, PG. 540
PPN 01B-125B-051

S/L 36



BASIS OF BEARINGS ARE TO AN ASSUMED MERIDIAN ALONG THE WEST LINE OF THE FOREST GREENE SUBDIVISION NO 2 SOUTH 00°00'07" EAST

TIM & MARIE STOCKER
DEED VOL. 722, PG. 789
Parcel 2
PPN 01B-125B-005

5/8" IRON PIPE
FOUND & USED

59.93' DEED OBS
N 00°00'07" W

N 71°51'00" E
78.93' DEED OBS

5/8" IRON PIN
FOUND & USED


M.E. YOHMAN
DOC. 970047309
PPN 01B-125B-050

0.1637
ACRES

TIM & MARIE STOCKER
DEED VOL. 722, PG. 789
Parcel 3
PPN 01B-125B-005
SUBJECT TO A GREEN AREA EASEMENT


130.19' DEED MEAS
S 00°00'00" E

S/L 35



SCALE: 1" = 30'
MAY 21, 2004

THIS SURVEY WAS PERFORMED TO AN ACCURACY AS SET FORTH IN THE 2003 OHIO ADMINISTRATIVE CODE 4733-37.



TIMOTHY E. STOCKER

J.L. BRIDGENS
DOC. 200025313
01B-125B-27

370.00'
S 89°59'53" W

5/8" IRON PIPE
FOUND & USED

87.81' DEED OBS
N 58°39'32" W

POB

5/8" IRON PIN
FOUND & USED

J. WOITELLA
DOC. 970047909
PPN 01B-125B-49

S/L 34

LEGEND

- IRON PIN FOUND/SET
- ⊙ IRON PIPE
- DEED DEED RECITED
- OBS OBSERVED

PREPARED FOR: - TIM AND MARIE STOCKER -	PROJECT NAME: RESURVEY OF LANDS	PROJECT ADDRESS: PARCEL 3 MCMACKIN RD MADISON, OHIO
	PROJECT LOCATION: LAKE COUNTY, OHIO	JOB NUMBER: 3577
FOR INQUIRIES CONCERNING THIS SURVEY CONTACT: CSS 1-800-488-3968		CHK: T. STOCKER DRN: S LOVEJOY REV: PAGE 1 OF 1