


**LOCKWOOD ROAD**  
60' RW

**RESURVEY OF LANDS**  
ALL THAT CERTAIN LANDS SITUATE IN LOT 7, TRACT 4, TOWNSHIP OF MADISON, TOWNSHIP NUMBER 12 NORTH, RANGE VI WEST, IN THE CONNECTICUT WESTERN RESERVE SURVEY, COUNTY OF LAKE, STATE OF OHIO. A RESURVEY OF THE LANDS TO EDWARD C. & DEANNA DAKE, AS RECORDED IN DOCUMENT NUMBER 1996R023922 (PPN 01-B-124-0-00-030-0) IN THE OFFICE OF THE COUNTY RECORDER.



BASIS OF BEARINGS ARE TO AN ASSUMED MERIDIAN ALONG THE CENTERLINE OF TOWNLINE ROAD NORTH 02°-24'-57" WEST


**LEGEND**

- IRON PIN FOUND/SET
- ⊙ IRON PIPE
- STONE MONUMENT
- ⊠ MONUMENT BOX
- ⊕ P.K. NAIL FOUND/SET
- DRILL HOLE FOUND
- CALC CALCULATED
- MEAS MEASURED
- OBS OBSERVED
- DEED DEED RECITED
- PLAT PLAT RECITED

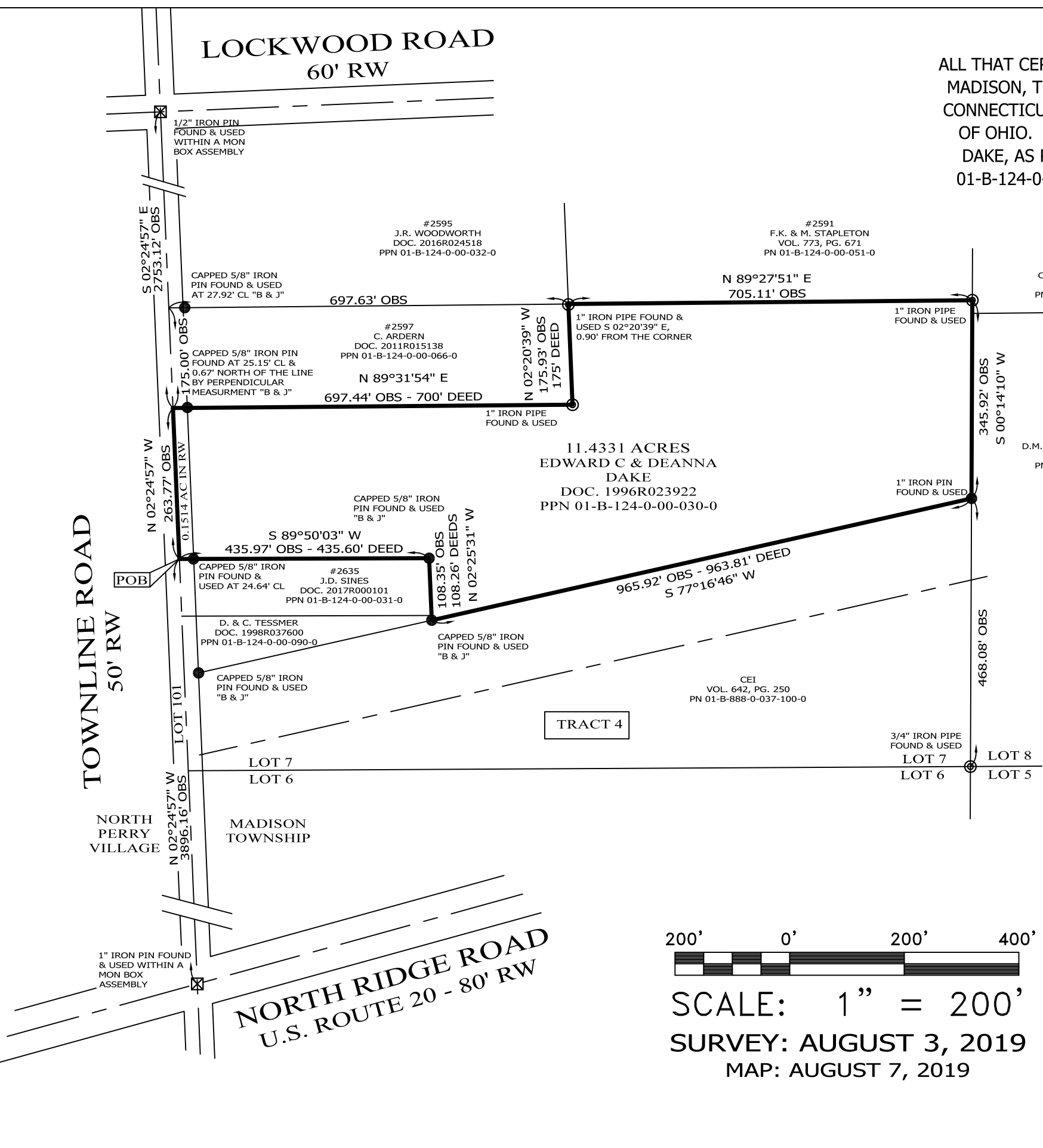
**NOTES & REFERENCES**

- ALL IRON PIN SET ARE 5/8" X 30" REBAR WITH CAP "CRABBS 7245".
- DEEDS OF RECORD
- SURVEY BY BENCHMARK SURVEY FOR JANOS, DATED APR 2011
- OCCUPATION AGREES WITH TITLE LINES AS PREVIOUSLY MONUMENTED EXCEPT AS SHOWN ON THIS PLAT

THIS SURVEY WAS PERFORMED TO AN ACCURACY AS SET FORTH IN THE 2003 OHIO ADMINISTRATIVE CODE 4733-37.



TIMOTHY E. STOCKER, P.S. 7245



**SCALE: 1" = 200'**  
**SURVEY: AUGUST 3, 2019**  
**MAP: AUGUST 7, 2019**

<b>PREPARED FOR:</b>  EDWARD C. & DEANNA DAKE	<b>PROJECT NAME:</b> RESURVEY OF LANDS	<b>PROJECT ADDRESS:</b> 2599 TOWNLINE ROAD MADISON, OHIO
	<b>PROJECT LOCATION:</b> LAKE COUNTY, OHIO	<b>JOB NUMBER:</b> 7479
<b>FOR INQUIRIES CONCERNING THIS SURVEY CONTACT:</b>  <b>CSS</b> CRABBS' SURVEYING SERVICE P.O. BOX 908 PAINESVILLE, OHIO 44077 1-800-488-3968		<b>CHK:</b> T. STOCKER  <b>DRN:</b> S. HUPERTZ <b>REV:</b>
		PAGE 1 OF 1