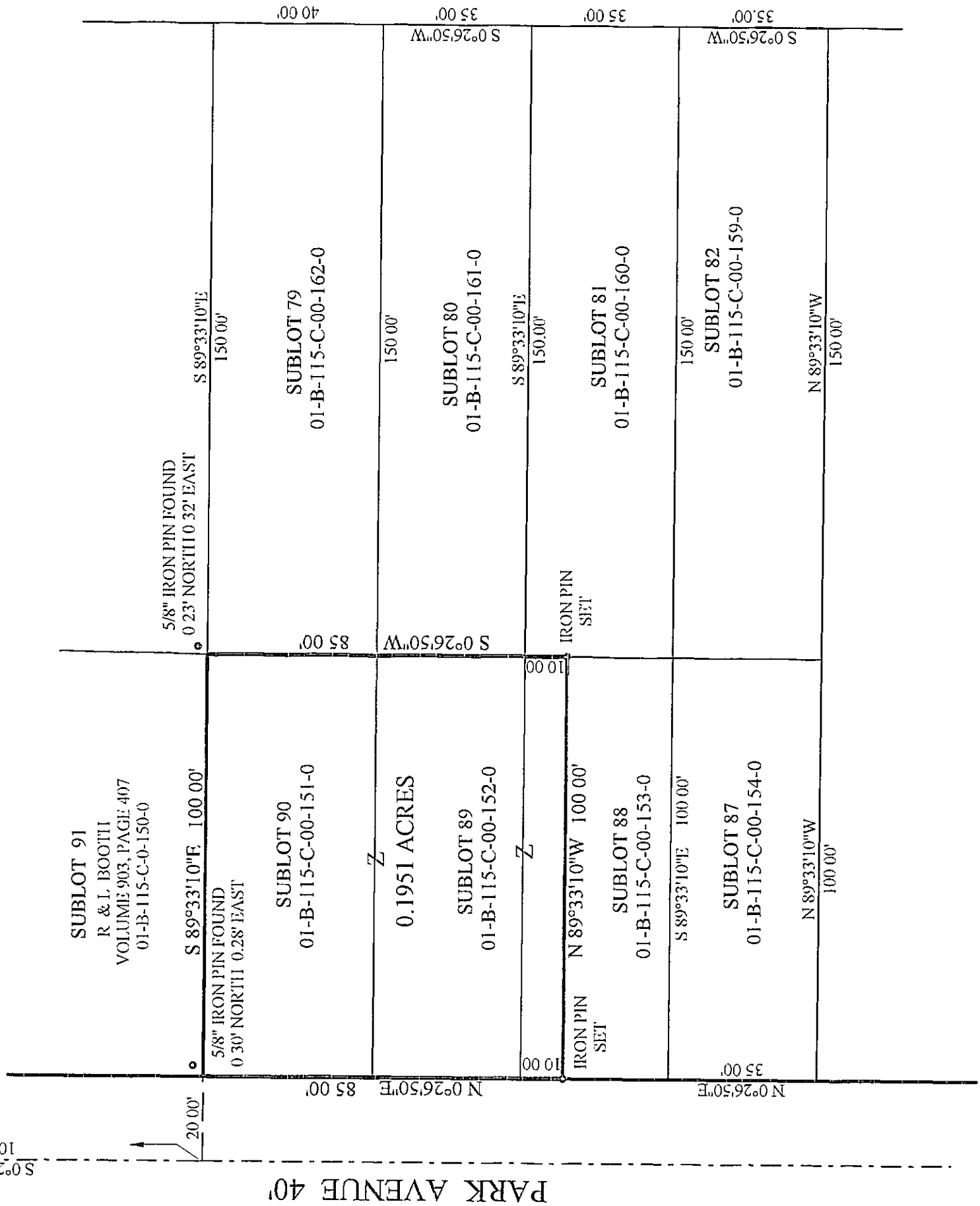


5/8" IRON PIN FOUND

HALL AVENUE 40'

NOTE. ALL SUBLOTS SHOWN HEREON WERE CONVEYED TO CHRISTOPHER & JANA JOHNSON BY DOCUMENT # 97006884 OF THE LAKE COUNTY DEED RECORDS.



PARK AVENUE 40'

HUBBARD ROAD 60'

LOT SPLIT & CONSOLIDATION FOR

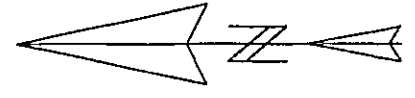
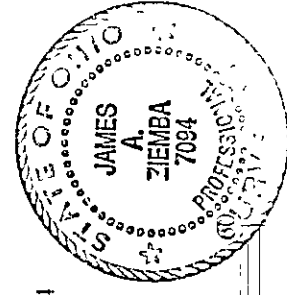
CHRISTOPHER & JAMA JOHNSON

KNOWN AS BEING PART OF ORIGINAL MADISON TOWNSHIP LOTS 3 & 4, TRACT 3 IN RANGE 6, TOWNSHIP 12 OF THE CONNECTICUT WESTERN RESERVE AND BEING SUBLOTS 90, 89, AND PART OF SUBLOT 88 OF THE MADISON LAKELANDS SUBDIVISION AS RECORDED IN VOLUME "D", PAGE 27 OF THE LAKE COUNTY PLAT RECORDS

TOWNSHIP OF MADISON
COUNTY OF LAKE - STATE OF OHIO

THIS MAP OF SURVEY REPRESENTS A TRUE FIELD SURVEY PERFORMED BY ME ON OCTOBER 10, 2003. DISTANCES ARE EXPRESSED IN FEET AND DECIMAL PARTS THEREOF IN ACCORDANCE WITH OHIO ADMINISTRATIVE CODE 4733-37. IRON PINS SET ARE 5/8" X 30" REBAR CAPPED " #7094 " BEARINGS SHOWN HEREON ARE TO AN ASSUMED MERIDIAN AND ARE USED TO DENOTE ANGLES ONLY.

James A. Ziemba
JAMES A. ZIEMBA, PROFESSIONAL SURVEYOR #7094



BENCHMARK SURVEY COMPANY
5964 SOUTH RIDGE ROAD
MADISON, OHIO 44057-9741
OCTOBER 10, 2003
1-440-428-8599