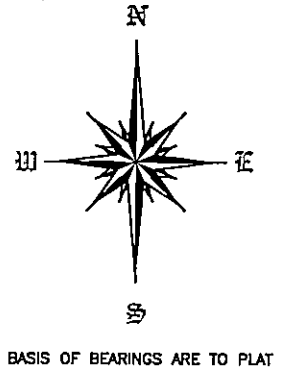


RESURVEY OF LANDS

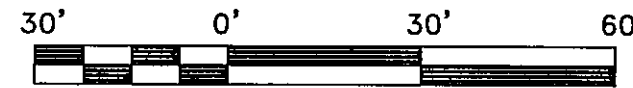
ALL THAT CERTAIN LANDS SITUATE IN A PORTION OF SUBLOTS 882 AND 883, AS ILLUSTRATED IN THE MADISON GOLF LAKELANDS SUBDIVISION, AS RECORDED IN PLAT VOLUME E, PAGE 68, IN LOT 2, TRACT 3, IN THE TOWNSHIP OF MADISON, TOWNSHIP NUMBER 12 NORTH, RANGE VI WEST, IN THE CONNECTICUT WESTERN RESERVE SURVEY, COUNTY OF LAKE, STATE OF OHIO. A RESURVEY OF THE LANDS TO RAYMOND L. ZIRKLE, AS RECORDED IN DOCUMENT NUMBER 2004R015331 (PPN 01-B-112-A-11-077-0) IN THE OFFICE OF THE COUNTY RECORDER.



LEGEND


●	5/8" IRON PIN FOUND/SET
⊙	IRON PIPE
□	STONE MONUMENT
⊠	MONUMENT BOX
⊙	P.K. NAIL FOUND/SET
○	DRILL HOLE FOUND
—	CALC CALCULATED
—	MEAS MEASURED
—	OBS OBSERVED
—	DEED DEED RECITED
—	PLAT PLAT RECITED

C 1
 $R=15.00'$
 $L=16.10'$
 $S 31^{\circ}01'40" E$
 $CH=15.34'$



SCALE: 1" = 30'
 AUGUST 27, 2007
 REVISED AUGUST 31, 2007
 REVISED SEPTEMBER 13, 2007

THIS SURVEY WAS PERFORMED TO AN ACCURACY AS SET FORTH IN THE 2003 OHIO ADMINISTRATIVE CODE 4733-37.



TIMOTHY E. STOCKER, P.S. 7245

TRINITY AVENUE - 50' RW

WATLING WAY - 50' RW

C.E. SCHMIDT
 VOL. 1203, PG. 0648
 PPN 01-B-112-A-11-074-0

C.E. SCHMIDT
 VOL. 1203, PG. 0648
 PPN 01-B-112-A-11-075-0

0.3523 ACRES
 RAYMOND L. ZIRKLE
 DOC. 2004R015331
 PPN 01-B-112-A-11-077-0

R.B. & E.M. PHILLIPP
 VOL. 965, PG. 648
 PPN 01-B-112-A-12-033-0

NOTE: ADJOINERS ABOVEGROUND POOL, DECK AND WOOD FENCE ARE LOCATED ON THE SUBJECTS PARCEL

REFERENCES

- DEEDS OF RECORD
- PLAT VOL. E, PG. 68

ALL IRON PIN SET ARE 5/8" X 30" REBAR WITH CAP "CRABBS 7245".

PREPARED FOR: - RAYMOND L. ZIRKLE -	PROJECT NAME: RESURVEY OF LANDS	PROJECT ADDRESS: 1700 TRINITY AVENUE MADISON, OH
	PROJECT LOCATION: LAKE COUNTY, OHIO	JOB NUMBER: 4354
FOR INQUIRIES CONCERNING THIS SURVEY CONTACT: CSS CRABBS' SURVEYING SERVICE P.O. BOX 908 PAINESVILLE, OHIO 44077 1-800-488-3968		CHK: T. STOCKER DRN. S. LOVEJOY REV: PAGE 1 OF 1