

MAP OF SURVEY

FOR

NORMAN & VIRGINIA TUURI

KNOWN AS BEING PART OF LOT 1, TRACT 3 IN RANGE 6 TOWNSHIP 12 OF THE CONNECTICUT WESTERN RESERVE AND BEING SUBLOTS 748, 749, & 750 IN THE MADISON GOLF LAKELANDS SUBDIVISIO AS RECORDED IN VOLUME E PAGE 68 OF THE LAKE COUNTY PLAT RECORDS

TOWNSHIP OF MADISON
COUNTY OF LAKE - STATE OF OHIO

SHORE DRIVE 50'

3/4" IRON PIN IN
CONCRETE FOUND

SUBLOT 747

BRIAN & THERESA MARSHALLER
DOC. #990014456
1B-112A-10-56

N 89°46'20"E

110.00'

IRON PIN
SET

M. DAVID & DONNA ROGERS
VOL. 572, PAGE 568
1B-112A-10-80

1/2" IRON
PIN FOUND
0.09' EAST

SUBLOT 748

1B-112A-10-55

SUBLOT 788

STONEHAVEN ROAD 50'

NORMAN & VIRGINIA TUURI
DOC. #2002R025290

SUBLOT 749

1B-112A-10-54

0.379 ACRES

RAYMOND & GEORGINA COSARI
VOL. 490, PAGE 405

SUBLOT 787

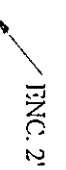
S 0°13'40"E 150.00'

SUBLOT 750

1B-112A-10-53

1B-112A-10-83
SUBLOT 786

1/2" IRON
PIN FOUND
0.06' EAST



S 89°46'20"W 110.00'

SUBLOT 751

CLARK & BETSY LICHTINGER
VOL. 124, PAGE 857
1B-112A-10-52

WOOD FENCE

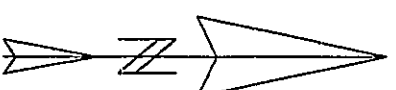
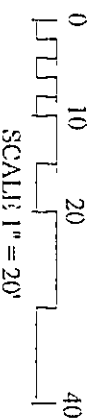
0.42'

1-1/2" IRON
PIPE FOUND

CLRS. 0.5'


3/4" IRON PIN IN
CONCRETE FOUND

LITTLE GREEN LANE 25'



THIS MAP OF SURVEY REPRESENTS A TRUE FIELD SURVEY PERFORMED BY ME ON JANUARY 14, 2004. DISCREPANCIES ARE EXPLAINED IN FEET AND DECIMAL PARTS THEREOF IN ACCORDANCE WITH OHIO ADMINISTRATIVE CODE 4733-37. IRON PINS SET ARE 5/8" X 30" REBAR CAPPED "BENCHMARK #7094". BEARINGS SHOWN HEREON ARE TAKEN FROM THE MADISON GOLF LAKELANDS SUBDIVISION AND ARE USED TO DENOTE ANGLES ONLY.

BENCHMARK SURVEY COMPANY
5964 SOUTTRIDGE ROAD
MADISON, OHIO 44057
1-440-428-8599



James A. Ziemba
JAMES A. ZIEMBA PROFESSIONAL SURVEYOR #7094
1-24-2004