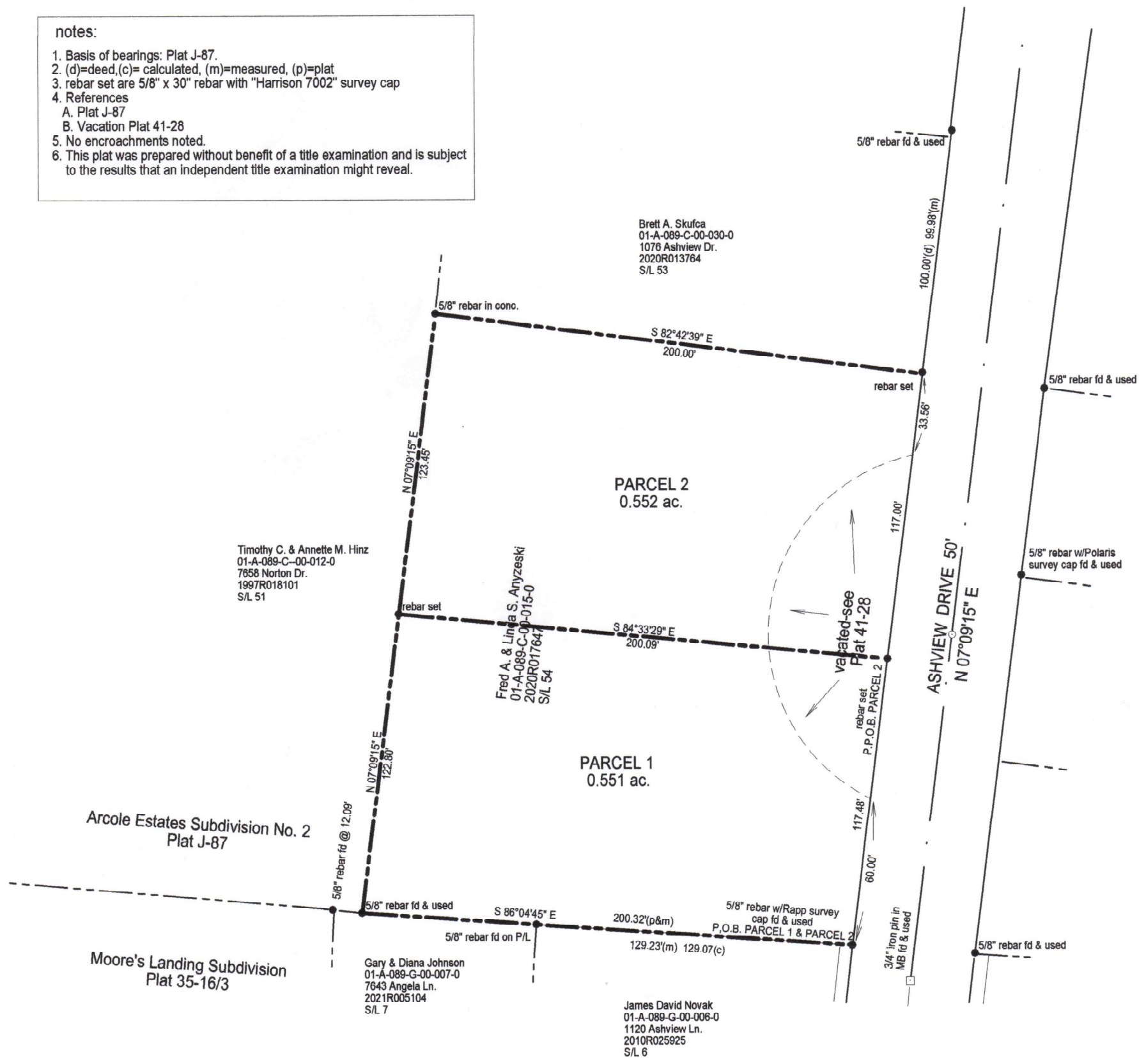


**LOT SPLIT SURVEY FOR FRED ANYZESKI  
OUT OF SUBLot 54 OF ARCOLE ESTATES  
SUBDIVISION NO. 2  
(PLAT J-87)**


Situated in the Township of Madison, County of Lake and State of Ohio and  
known as being a part of Lot 14, Tract 1 in said Township

**notes:**


1. Basis of bearings: Plat J-87.
2. (d)=deed,(c)=calculated, (m)=measured, (p)=plat
3. rebar set are 5/8" x 30" rebar with "Harrison 7002" survey cap
4. References
  - A. Plat J-87
  - B. Vacation Plat 41-28
5. No encroachments noted.
6. This plat was prepared without benefit of a title examination and is subject to the results that an independent title examination might reveal.



scale: 1 inch = 50 feet



I, the undersigned, hereby certify that the boundary survey represented by this plat and all monumentation set were conducted in accordance with the specifications set forth in Chapter 4733-37 of the Ohio Administrative Code. Surveyed March, 2022.



*Douglas T. Harrison*  
 Douglas T. Harrison, P.S.  
 Registered Surveyor No. 7002, State of Ohio,  
 for  
 HARRISON SURVEYS, LLC  
 236 Burton Street, Fairport Harbor, Ohio 44077  
 Ph/text 440.477.9525  
 Email Harrisonsurveysllc@gmail.com