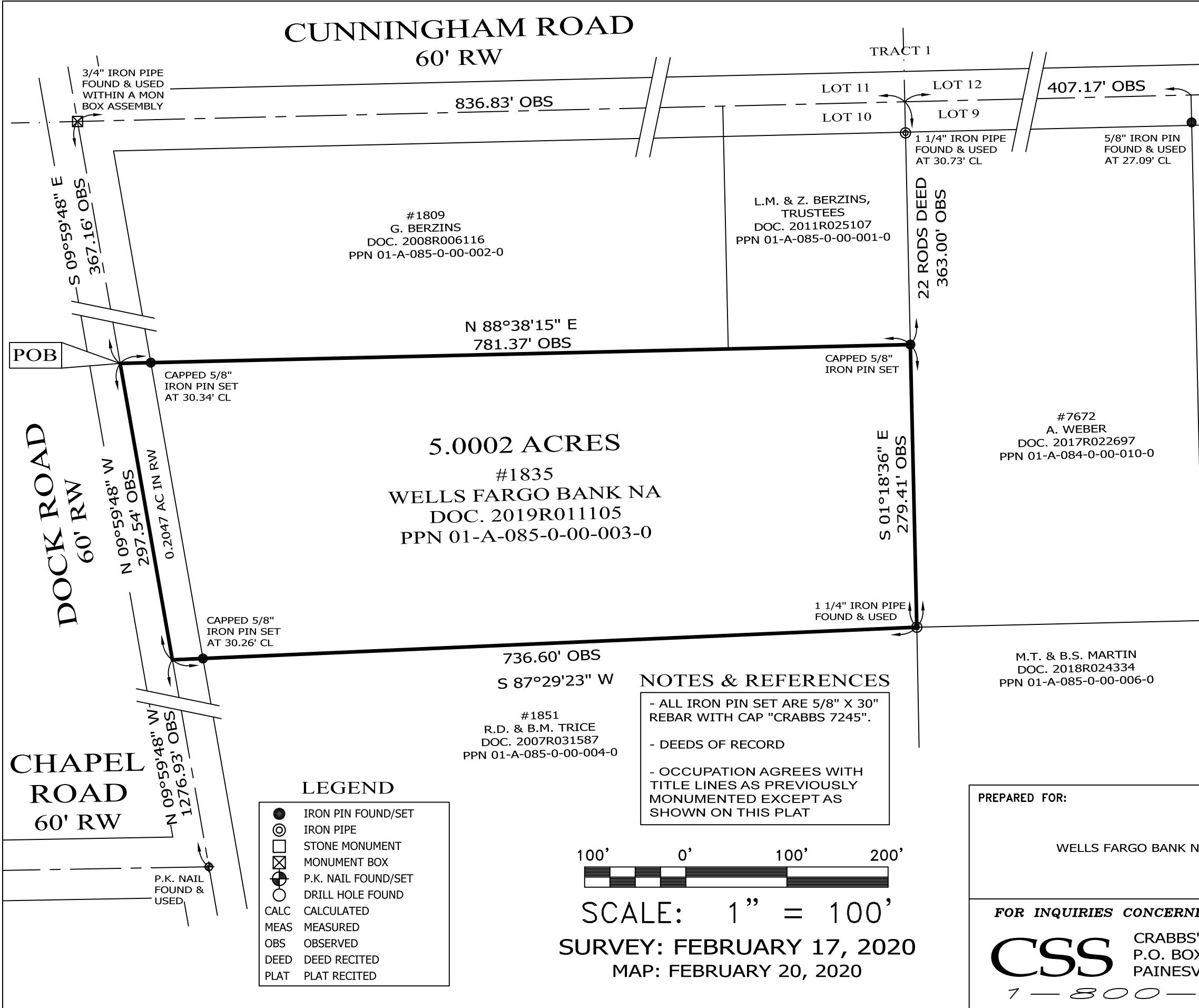



CUNNINGHAM ROAD  
60' RW




COUNTY  
LINE ROAD  
60' RW



**RESURVEY OF LANDS**  
ALL THAT CERTAIN LANDS SITUATE IN LOT 10 - TRACT 1, TOWNSHIP OF MADISON, TOWNSHIP NUMBER 12 NORTH, RANGE VI WEST, IN THE CONNECTICUT WESTERN RESERVE SURVEY, COUNTY OF LAKE, STATE OF OHIO. A RESURVEY OF THE LANDS TO WELLS FARGO BANK NA, AS RECORDED IN DOCUMENT NUMBER 2019R011105 (PPN 01-A-085-0-00-003-0) IN THE OFFICE OF THE COUNTY RECORDER.

THIS SURVEY WAS PERFORMED TO AN ACCURACY AS SET FORTH IN THE 2003 OHIO ADMINISTRATIVE CODE 4733-37.



TIMOTHY E. STOCKER, P.S. 7245

**NOTES & REFERENCES**

- ALL IRON PIN SET ARE 5/8" X 30" REBAR WITH CAP "CRABBS 7245".
- DEEDS OF RECORD
- OCCUPATION AGREES WITH TITLE LINES AS PREVIOUSLY MONUMENTED EXCEPT AS SHOWN ON THIS PLAT

**LEGEND**

●	IRON PIN FOUND/SET
⊙	IRON PIPE
□	STONE MONUMENT
⊗	MONUMENT BOX
⊕	P.K. NAIL FOUND/SET
○	DRILL HOLE FOUND
CALC	CALCULATED
MEAS	MEASURED
OBS	OBSERVED
DEED	DEED RECITED
PLAT	PLAT RECITED



SCALE: 1" = 100'  
SURVEY: FEBRUARY 17, 2020  
MAP: FEBRUARY 20, 2020

PREPARED FOR:  WELLS FARGO BANK NA	PROJECT NAME: RESURVEY OF LANDS	PROJECT ADDRESS: 1835 DOCK ROAD MADISON, OHIO
	PROJECT LOCATION: LAKE COUNTY, OHIO	JOB NUMBER: 7658
FOR INQUIRIES CONCERNING THIS SURVEY CONTACT:  <b>CSS</b> CRABBS' SURVEYING SERVICE P.O. BOX 908 PAINESVILLE, OHIO 44077 1-800-488-3968		CHK: T. STOCKER DRN: S. HUPERTZ REV: PAGE 1 OF 1