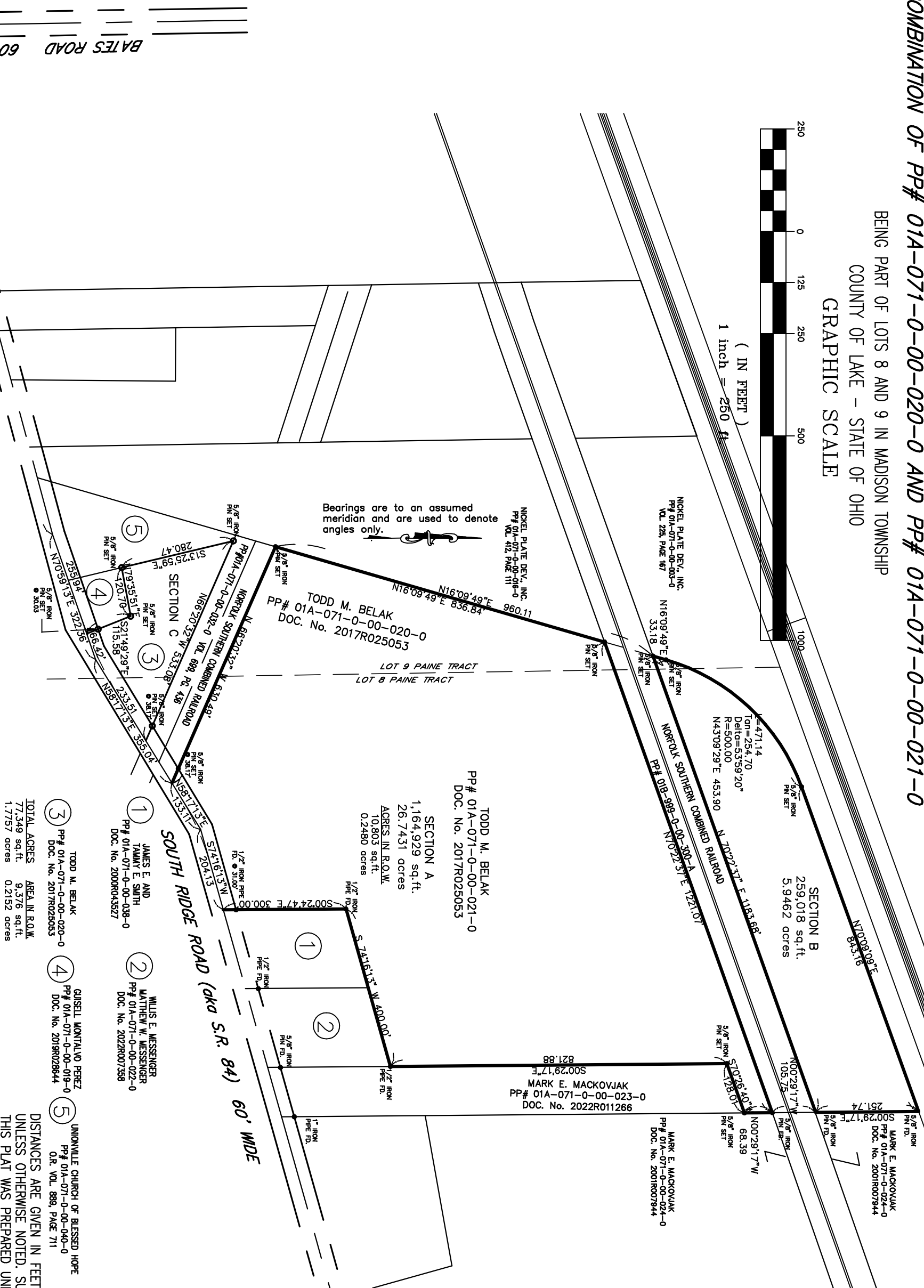



COMBINATION OF PP# 01A-071-0-00-020-0 AND PP# 01A-071-0-00-021-0

BEING PART OF LOTS 8 AND 9 IN MADISON TOWNSHIP
 COUNTY OF LAKE - STATE OF OHIO
 GRAPHIC SCALE



Bearings are to an assumed meridian and are used to denote angles only.

TODD M. BELAK
 PP# 01A-071-0-00-020-0
 DOC. No. 2017R025053

TODD M. BELAK
 PP# 01A-071-0-00-021-0
 DOC. No. 2017R025053

SECTION A
 1,164,929 sq.ft.
 26.7431 acres
 ACRES IN R.O.W.
 10,803 sq.ft.
 0.2480 acres

SECTION B
 259,018 sq.ft.
 5.9462 acres

1 JAMES E. AND TAMMY E. SMITH
 PP# 01A-071-0-00-038-0
 DOC. No. 2000R043527

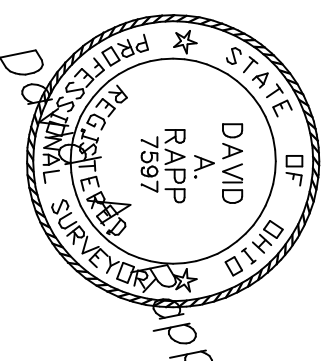
2 WILLIS E. MESSENGER
 MATTHEW W. MESSENGER
 PP# 01A-071-0-00-022-0
 DOC. No. 2022R007358

4 GISELL MONTALVO PEREZ
 PP# 01A-071-0-00-019-0
 DOC. No. 2019R028644

5 UNIONVILLE CHURCH OF BLESSED HOPE
 PP# 01A-071-0-00-040-0
 O.R. VOL. 889, PAGE 711

3 TODD M. BELAK
 PP# 01A-071-0-00-020-0
 DOC. No. 2017R025053

TOTAL ACRES 77.349 sq.ft.
 AREA IN R.O.W. 9.376 sq.ft.
 1.7757 acres 0.2152 acres



ALL IRON PINS SET ARE 5/8" (30" OF LENGTH) AND ARE IDENTIFIED BY A PLASTIC CAP BEARING THE IMPRINT "7597". ALL PIPES FD. ARE INSIDE DIMENSIONS.

SOURCES:
 DEEDS AND PLATS AS NOTED

DAVID RAPP SERVICES

dave@usaedq.com

(440) 983-1607

David A. Rapp 5/10/22

DAVID A. RAPP P.S. No. 7597

41068