


US BANK NA SURVEY  
 LOT 1 TRACT 5  
 MADISON TOWNSHIP  
 LAKE COUNTY  
 STATE OF OHIO

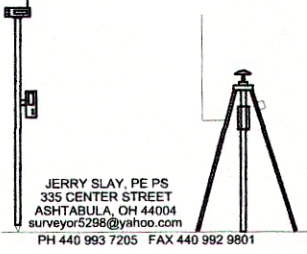
LAKE METRO PARKS  
 01-A-017-0-00-020-0  
 681-502



All bearings are to an assumed meridian and indicate angles only.



SCALE: 1" = 200' 5/16/16  
 ALL PERTINENT DOCUMENTS ARE AS SHOWN




DANIEL E. WACHS  
 01-A-017-0-00-018-0  
 2009R017745

10.001  
 TOTAL  
 ACRES  
  
 0.137  
 ACRES  
 IN ROW

DENNIS N. & GERTRUDE Y. HOLLAND  
 01-A-017-0-00-022-0  
 1993R021235

2642.13' 2672.27' CL  
 N1°54'10"E  
 2671.85' 2702.32' CL  
 S0°22'30"W

US BANK NATIONAL ASSOCIATION, AS TRUSTEE UNDER THE POOLING AND SERVICING AGREEMENT  
 PARCEL ID 01-A-017-0-00-023-0  
 2015R031081



I hereby certify that I have surveyed this parcel and that the same is true and correct. This parcel was surveyed in accordance with the provisions of Chapter 4733-37 of the Ohio Administrative Code.

LINE	BEARING	HORIZ DIST
L1	N90°00'00"E	126.42'
L2	N79°32'00"W	108.84'
L3	N82°38'00"W	91.19'
L4	N1°54'10"E	30.14'
L5	S0°22'30"W	30.47'

LEGEND	
○	5/8" IRON PIN FOUND
●	5/8" X 30" CAPPED "SLAY 5298" IRON PIN SET

FORD RD 60'  
 S79°32'00"E 560.00'  
 TO LOT 8 TRACT 6

*Jerry Slay 5-24-16*  
 Jerry Slay, P.E. P.S.  
 Ohio Surveyor Number 5298

FILE NAME		
US BANK NA MADISON TWP LAKE CTY (1).TRV		
SCALE	DATE	DRAWN BY
200 Ft/In	5/16/16	WAS
JOB	REVISION	SHEET
	1/1	1/1