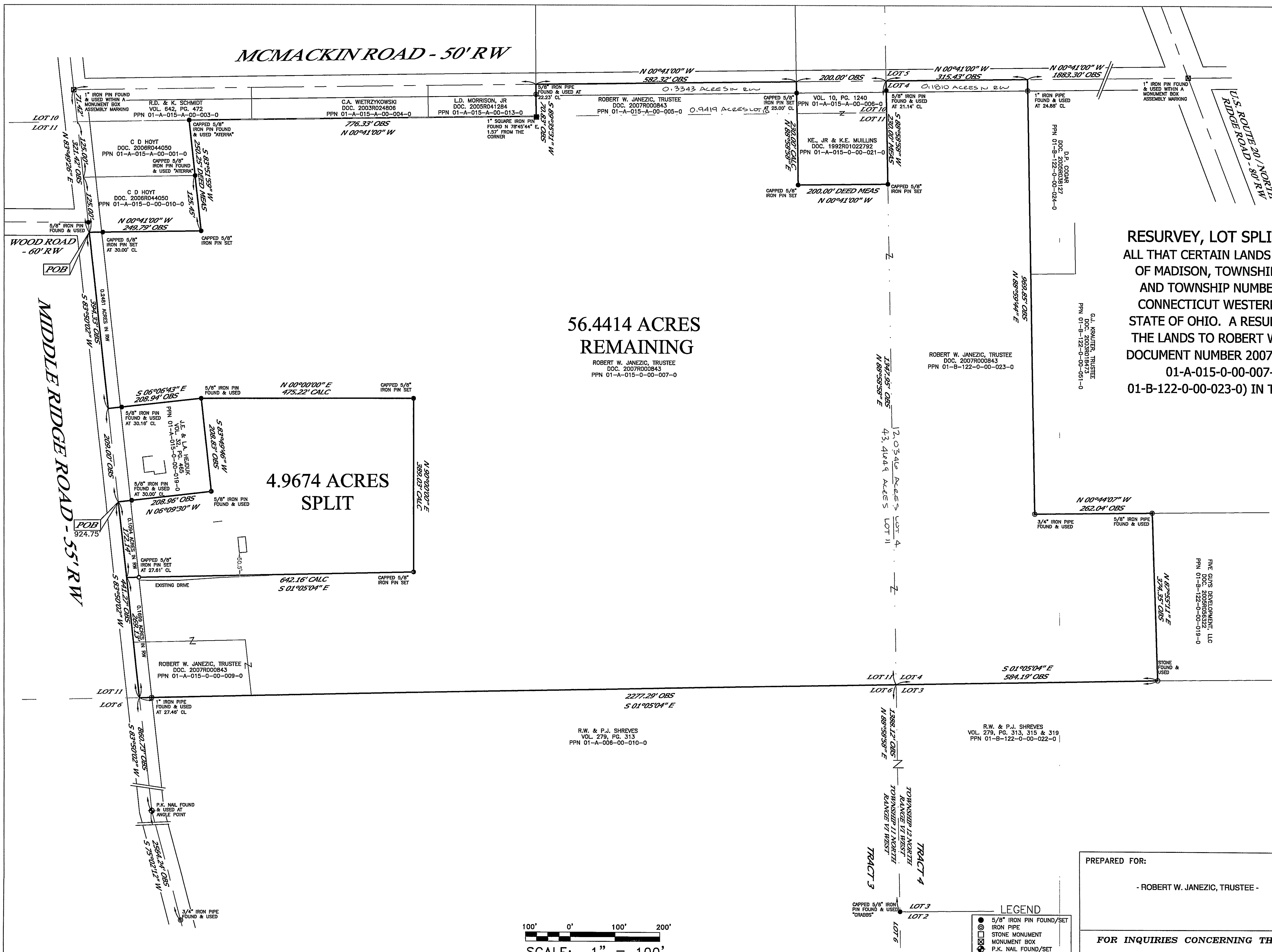


BASIS OF BEARINGS ARE TO ASTRONOMIC NORTH FROM A 1" IRON PIN FOUND WITHIN A MONUMENT BOX ASSEMBLY MARKING THE CENTERLINE INTERSECTION OF NORTH RIDGE ROAD AND MCMACKIN ROAD TO A 1" IRON PIN FOUND WITHIN A MONUMENT BOX ASSEMBLY MARKING THE CENTERLINE INTERSECTION OF MIDDLE RIDGE ROAD AND MCMACKIN ROAD NORTH 00°41'00" WEST




**56.4414 ACRES REMAINING**

ROBERT W. JANEZIC, TRUSTEE  
DOC. 2007R000843  
PPN 01-A-015-0-00-007-0

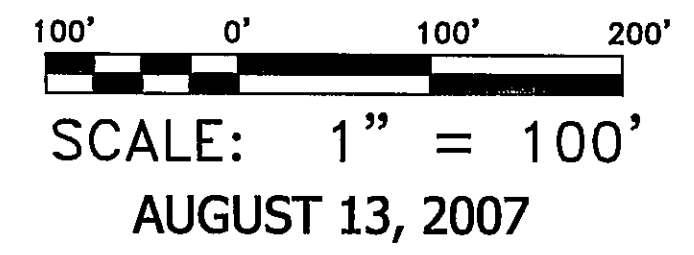
**4.9674 ACRES SPLIT**

**RESURVEY, LOT SPLIT AND COMBINATION OF LANDS**  
ALL THAT CERTAIN LANDS SITUATE IN LOTS 4, 10 & 11, TOWNSHIP OF MADISON, TOWNSHIP NUMBER 12 NORTH, RANGE VI WEST, AND TOWNSHIP NUMBER 11 NORTH, RANGE VI WEST, IN THE CONNECTICUT WESTERN RESERVE SURVEY, COUNTY OF LAKE, STATE OF OHIO. A RESURVEY, LOT SPLIT AND COMBINATION OF THE LANDS TO ROBERT W. JANEZIC, TRUSTEE, AS RECORDED IN DOCUMENT NUMBER 2007R000843 (PPN 01-A-015-0-00-009-0; PPN 01-A-015-0-00-007-0; PPN 01-A-015-A-00-005-0; PPN 01-B-122-0-00-023-0) IN THE OFFICE OF THE COUNTY RECORDER.

THIS SURVEY WAS PERFORMED TO AN ACCURACY AS SET FORTH IN THE 2003 OHIO ADMINISTRATIVE CODE 4733-37.



TIMOTHY E. STOCKER, P.S. 7245



REFERENCES  
-DEEDS OF RECORD

- LEGEND**
- 5/8" IRON PIN FOUND/SET
  - IRON PIPE
  - STONE MONUMENT
  - ⊠ MONUMENT BOX
  - ⊙ P.K. NAIL FOUND/SET
  - DRILL HOLE FOUND
  - CALC CALCULATED
  - MEAS MEASURED
  - OBS OBSERVED
  - DEED DEED RECITED
  - PLAY PLAY RECITED

PREPARED FOR:  - ROBERT W. JANEZIC, TRUSTEE -	PROJECT NAME: RESURVEY, LOT SPLIT & COMBINATION OF LANDS	PROJECT ADDRESS: 5575 MIDDLE RIDGE RD MADISON, OHIO
	PROJECT LOCATION: LAKE COUNTY, OHIO	JOB NUMBER: 4330
FOR INQUIRIES CONCERNING THIS SURVEY CONTACT:		CHK: T. STOCKER
<b>CSS</b>	CRABBS' SURVEYING SERVICE P.O. BOX 908 PAINESVILLE, OHIO 44077	DRN: S. LOVEJOY
	1-800-488-3968	REV:
		PAGE 1 OF 1

ALL IRON PIN SET ARE 5/8" X 30" REBAR WITH CAP "CRABBS 7245".