WILLOUGHBY TWP LAKE CO

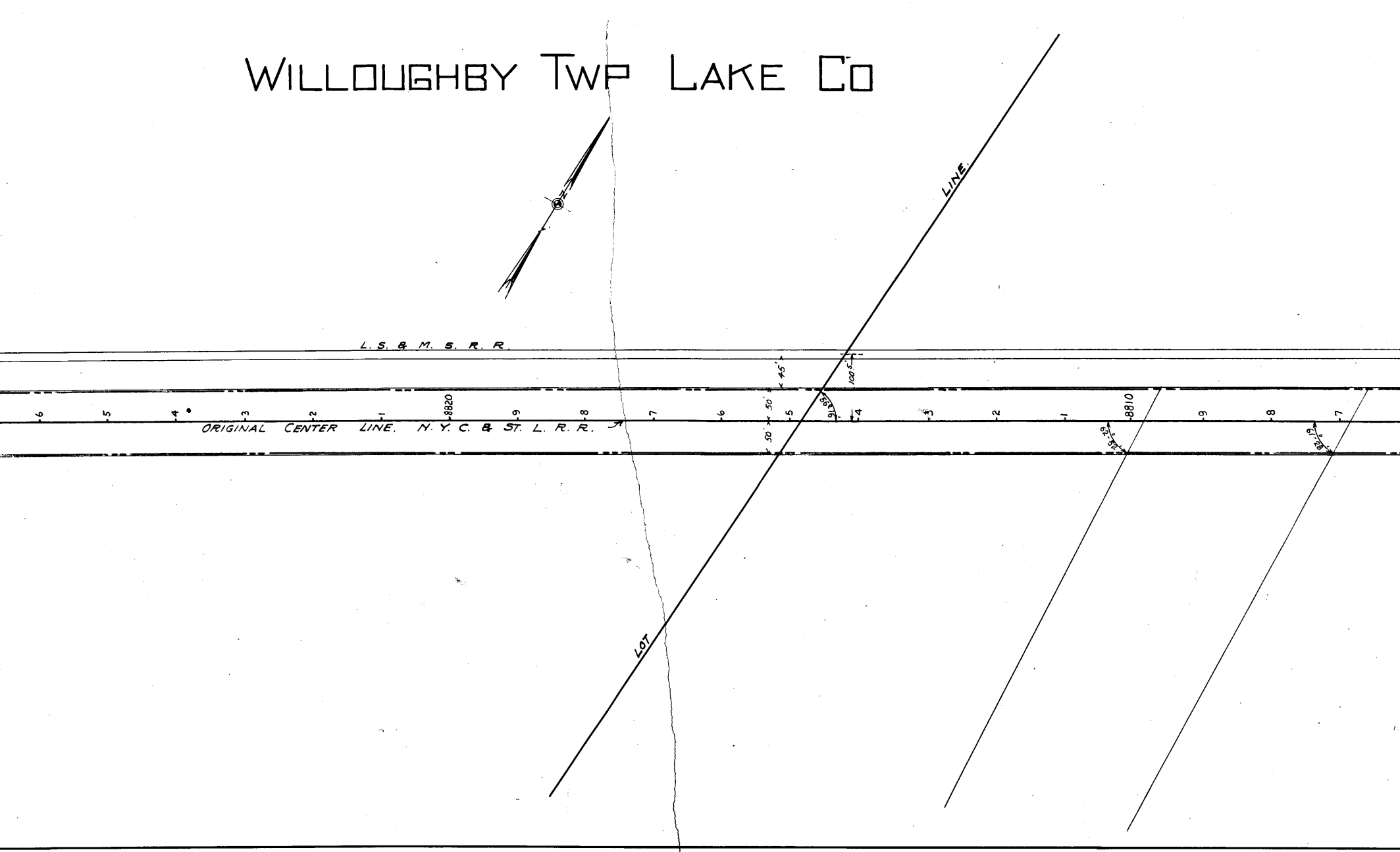
N
L. S. & M. S. R. R.
ORIGINAL CENTER LINE. N. Y. C. & ST. L. R. R.
6
5
4
3
2
1
8820
9
8
7
6
5
4
3
2
1
8810
9
8
7
45'
50'
50'
100.5'
56°16'
62°-52'
61°-28'
LOT
LINE

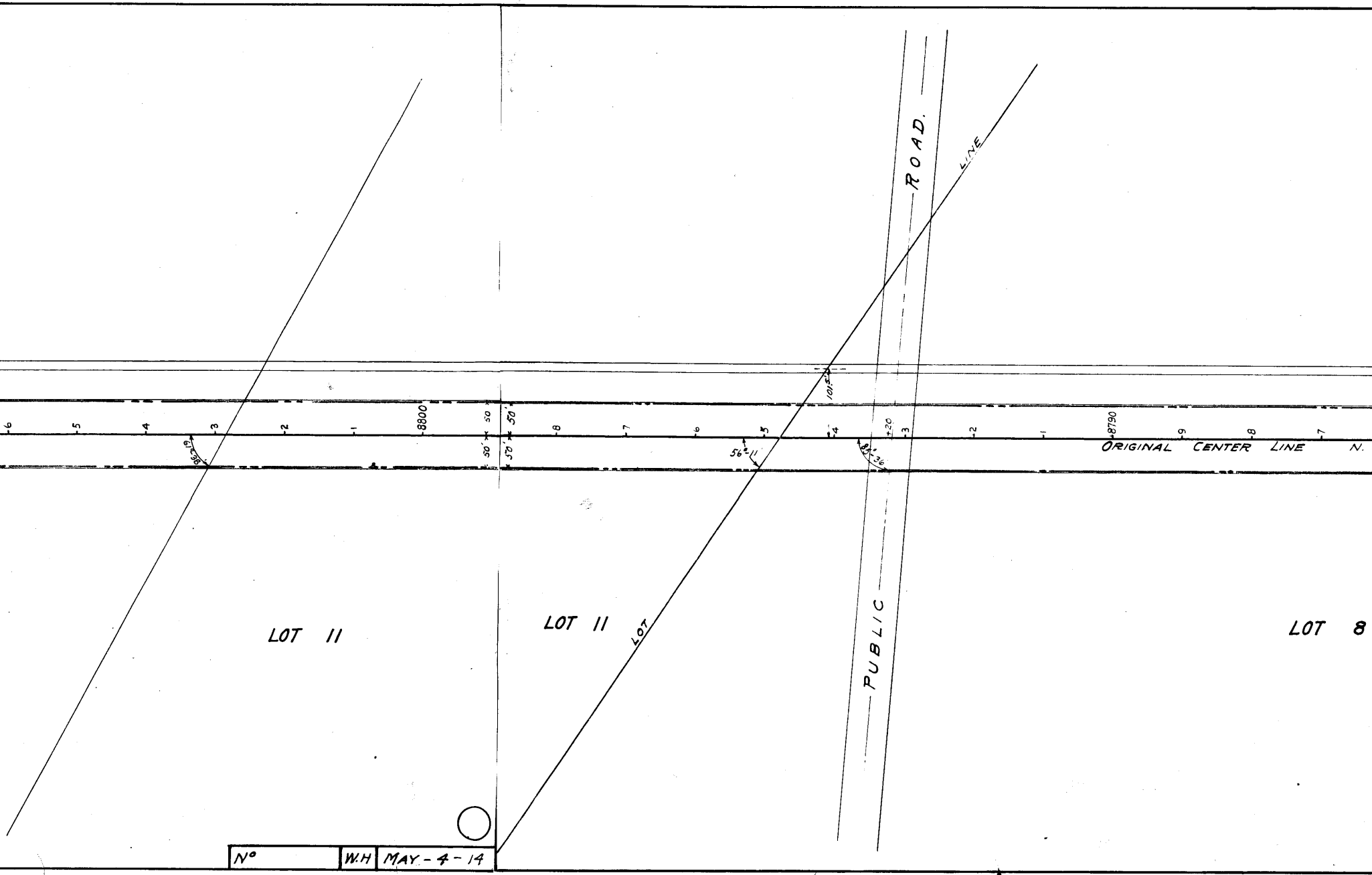
ROAD.
LINE
LOT
PUBLIC
6
5
4
3
2
1
8800
50
50'
50'
50'
8
7
6
5
4
+20
3
2
1
8790
9
8
7
ORIGINAL CENTER LINE N.
86°-19'
56°-11'
85°-36
101.5'
LOT 11
LOT 11
LOT 8

N°	W.H	MAY-4-14

WILLOUGHBY TWP. LAKE CO.

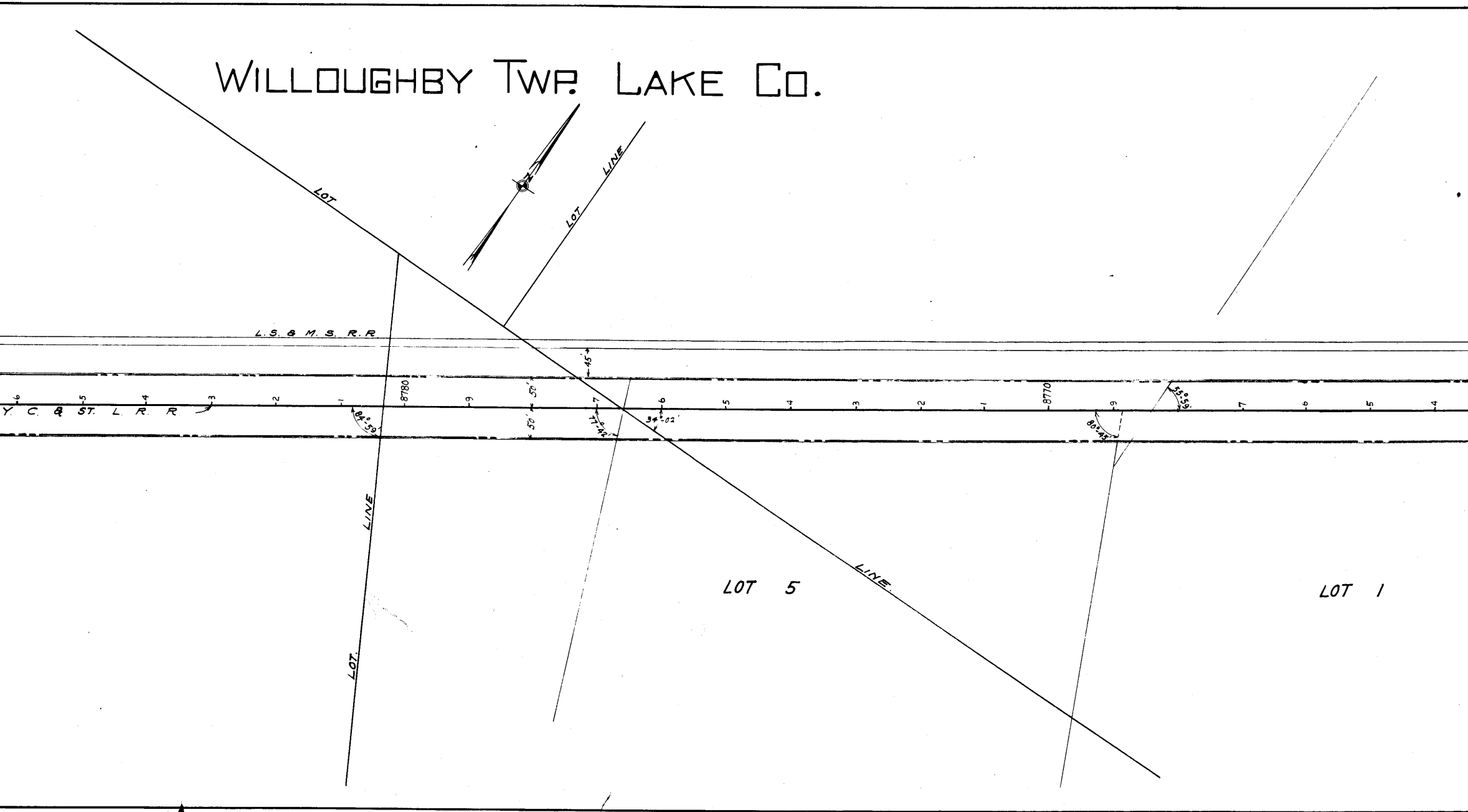
N
LOT LINE
LOT LINE
L.S. & M.S. R.R.
Y. C. & ST. L. R. R.
6
5
4
3
2
1
8780
9
50'
50'
45'
7
6
5
4
3
2
1
8770
9
7
6
5
4
84°59'
77°42'
34°02'
80°45'
55°59'
LOT LINE
LOT. LINE
LOT 5
LOT 1

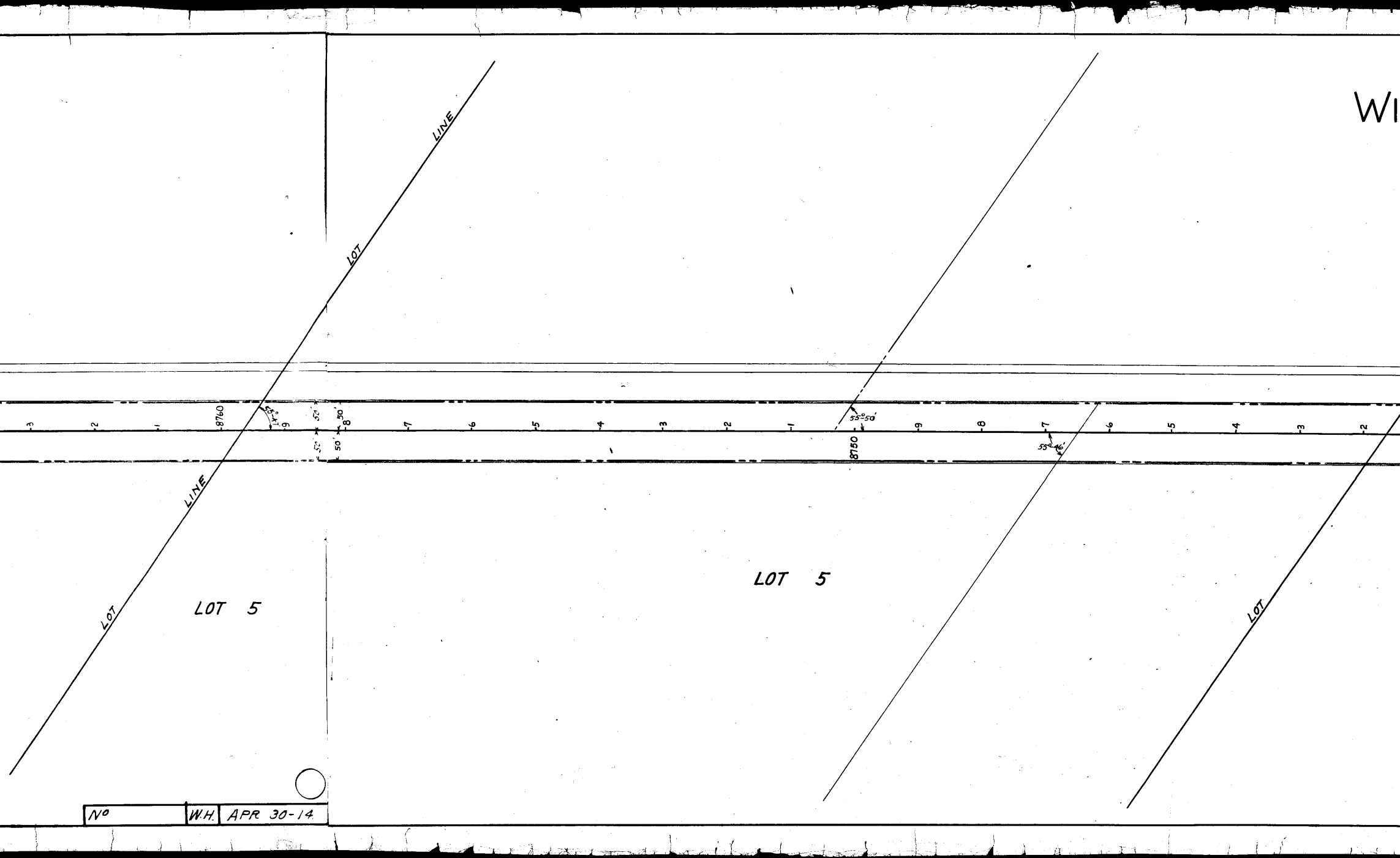
WI
LOT LINE
LOT LINE
LOT 5
LOT 5
LOT
8760
8750
55°47'
55°50'
55°46'
50'
50'
-3
-2
-1
-9
-8
-7
-6
-5
-4
-3
-2
-1
-9
-8
-7
-6
-5
-4
-3
-2

Nº	W.H.	APR 30-14

LLOUGHBY TWP. LAKE CO.

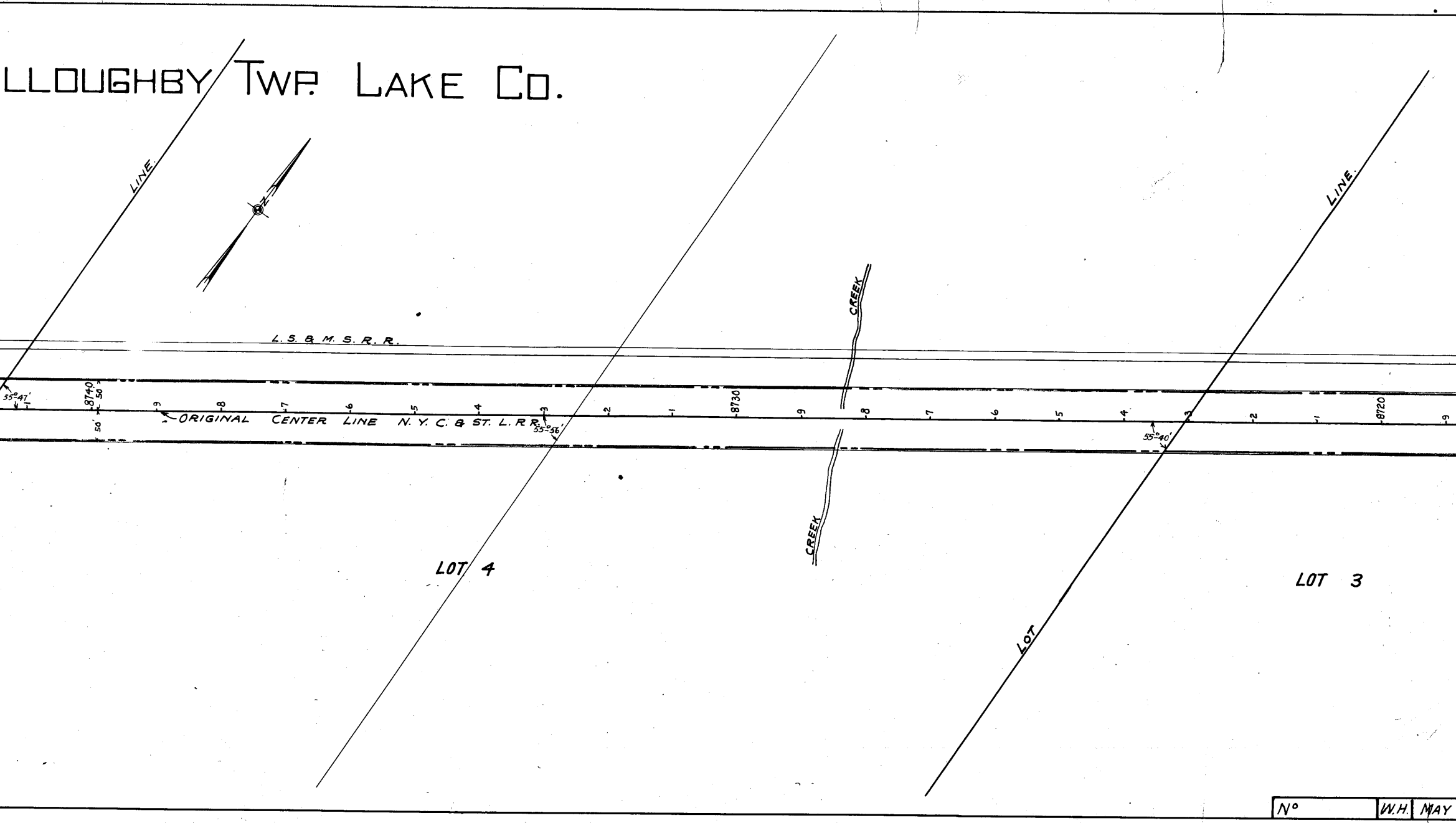
LINE.
N
L. S. & M. S. R. R.
55°47'
8740
50
50'
9
8
7
6
5
4
3
2
1
8730
9
8
7
6
5
4
3
2
1
8720
9
ORIGINAL CENTER LINE N. Y. C. & ST. L. R. R.
55°56'
CREEK
CREEK
LOT 4
LINE.
55°40'
LOT
LOT 3
N°
W.H.
MAY

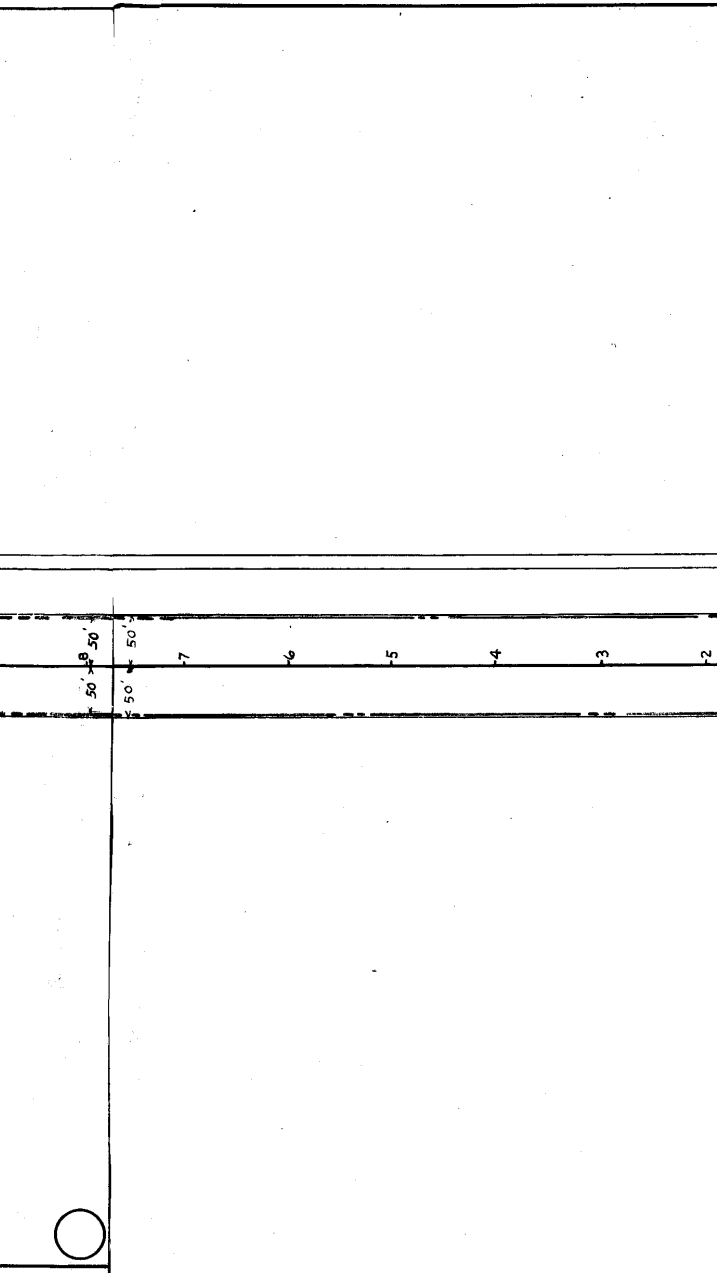
8
50'
50'
50'
50'
7
6
5
4
3
2

1 - 14